



SUPERIOR EAST OPP DETACHMENT BOARD

DETACHMENT COMMANDER'S REPORT

AUGUST - OCTOBER 2024

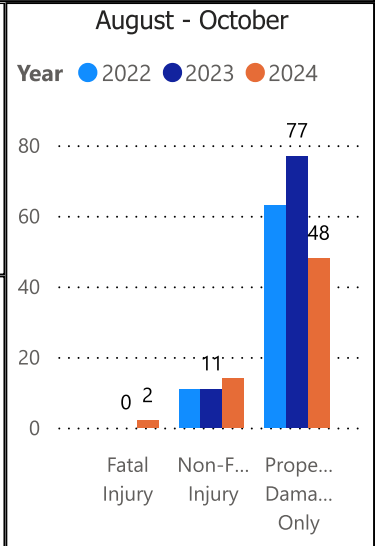
NOVEMBER 12, 2024



OPP Detachment Board Report Collision Reporting System August - October 2024

August - October						
Year	2022		2023		2024	
CollisionType	Incidents	% Change	Incidents	% Change	Incidents	% Change
Fatal Injury	0	-100.0%	0	--	2	--
Non-Fatal Injury	11	-31.3%	11	0.0%	14	27.3%
Property Damage Only	63	-13.7%	77	22.2%	48	-37.7%
Total	74	-17.8%	88	18.9%	64	-27.3%

YTD						
Year	2022		2023		2024	
CollisionType	Incidents	% Change	Incidents	% Change	Incidents	% Change
Fatal Injury	2	100.0%	0	-100.0%	3	--
Non-Fatal Injury	29	-38.3%	27	-6.9%	43	59.3%
Property Damage Only	235	10.8%	232	-1.3%	187	-19.4%
Total	266	2.3%	259	-2.6%	233	-10.0%



Data source (Collision Reporting System) date:
04-Nov-2024

Detachment: 40 - SUPERIOR EAST (Wawa)

Location code(s): 4000 - SUPERIOR EAST (Wawa), 4010 - SUPERIOR EAST (Chapleau), 4020 - SUPERIOR EAST (Hornepayne), 4030 - SUPERIOR EAST (White River), 4040 - SUPERIOR EAST (Wawa Municipal), 4050 - SUPERIOR EAST (Foleyet), 4070 - BRUNSWICK HOUSE FN, 4071 - CHAPLEAU CREE FN, 4072 - CHAPLEAU OJIBWE FN, 4074 - MICHIPICOTEN FN

Area(s): ALL

Data source date:
04-Nov-2024

Report Generated on:
04-Nov-2024 8:15:41 PM



OPP Detachment Board Report Collision Reporting System August - October 2024

Fatalities in Detachment Area - Incidents

August - October									
Type	Motor Vehicle			Motorized Snow Vehicle			Off-Road Vehicle		
Year	Alcohol/Drugs	Incidents	% Change	Alcohol/Drugs	Incidents	% Change	Alcohol/Drugs	Incidents	% Change
2022	0	0	--	0	0	--	0	0	-100.0%
2023	0	0	--	0	0	--	0	0	--
2024	0	1	--	0	0	--	1	1	--

YTD									
Type	Motor Vehicle			Motorized Snow Vehicle			Off-Road Vehicle		
Year	Alcohol/Drugs	Incidents	% Change	Alcohol/Drugs	Incidents	% Change	Alcohol/Drugs	Incidents	% Change
2022	0	2	--	0	0	--	0	0	-100.0%
2023	0	0	-100.0%	0	0	--	0	0	--
2024	0	2	--	0	0	--	1	1	--

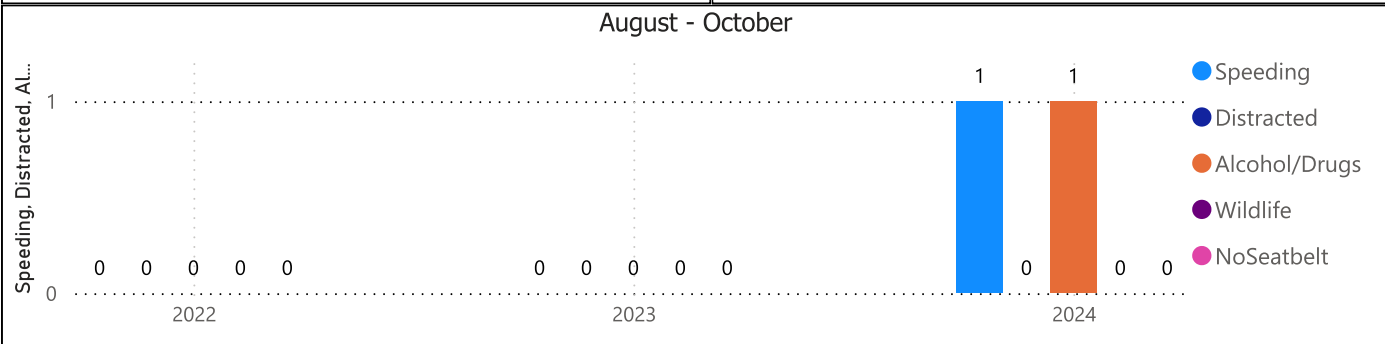
Fatalities in Detachment Area - Persons Killed

August - October							
Type	Motor Vehicle		Motorized Snow Vehicle		Off-Road Vehicle		
Year	Persons Killed	% Change	Persons Killed	% Change	Persons Killed	% Change	
2022	0	--	0	--	0	-100.0%	
2023	0	--	0	--	0	--	
2024	1	--	0	--	1	--	

YTD							
Type	Motor Vehicle		Motorized Snow Vehicle		Off-Road Vehicle		
Year	Persons Killed	% Change	Persons Killed	% Change	Persons Killed	% Change	
2022	2	--	0	--	0	-100.0%	
2023	0	-100.0%	0	--	0	--	
2024	2	--	0	--	1	--	

Primary Causal Factors in Fatal Motor Vehicle Collisions

August - October				YTD			
	2022	2023	2024		2022	2023	2024
Speeding	0	0	1	Speeding	2	0	2
Speeding % Change	--	--	--	Speeding % Change	--	-100.0%	--
Distracted	0	0	0	Distracted	1	0	0
Distracted % Change	--	--	--	Distracted % Change	--	-100.0%	--
Alcohol/Drugs	0	0	1	Alcohol/Drugs	0	0	1
Alcohol/Drugs % Change	--	--	--	Alcohol/Drugs % Change	--	--	--
Wildlife	0	0	0	Wildlife	0	0	0
Wildlife % Change	--	--	--	Wildlife % Change	--	--	--
NoSeatbelt	0	0	0	NoSeatbeltYTD	0	0	0
NoSeatbelt YoY%	--	--	--	NoSeatbeltYTD YoY%	--	--	--



Data source (Collision Reporting System) date:
04-Nov-2024

Detachment: 40 - SUPERIOR EAST (Wawa)

Location code(s): 4000 - SUPERIOR EAST (Wawa), 4010 - SUPERIOR EAST (Chapleau), 4020 - SUPERIOR EAST (Hornepayne), 4030 - SUPERIOR EAST (White River), 4040 - SUPERIOR EAST (Wawa Municipal), 4050 - SUPERIOR EAST (Foleyet), 4070 - BRUNSWICK HOUSE FN, 4071 - CHAPLEAU CREE FN, 4072 - CHAPLEAU OJIBWE FN, 4074 - MICHIPICOTEN FN

Area(s): ALL

Data source date:
04-Nov-2024

Report Generated on:
04-Nov-2024 8:15:41 PM



OPP Detachment Board Report Records Management System August - October 2024

Criminal Code and Provincial Statute Charges Laid

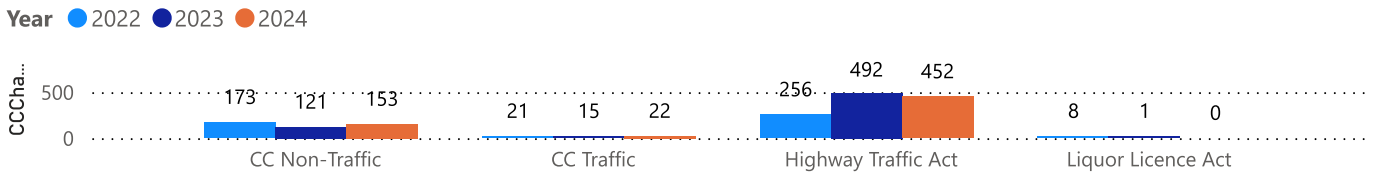
August - October

Year	2022		2023		2024	
ChargeCategory1	Offence Count	% Change	Offence Count	% Change	Offence Count	% Change
CC Non-Traffic	173	61.7%	121	-30.1%	153	26.4%
CC Traffic	21	31.3%	15	-28.6%	22	46.7%
Highway Traffic Act	256	-3.4%	492	92.2%	452	-8.1%
Liquor Licence Act	8	300.0%	1	-87.5%	0	-100.0%
Total	458	17.4%	629	37.3%	627	-0.3%

YTD

Year	2022		2023		2024	
ChargeCategory1	Offence Count	% Change	Offence Count	% Change	Offence Count	% Change
CC Non-Traffic	601	14.0%	601	0.0%	558	-7.2%
CC Traffic	59	18.0%	47	-20.3%	45	-4.3%
Highway Traffic Act	838	85.0%	1576	88.1%	1586	0.6%
Liquor Licence Act	21	200.0%	12	-42.9%	5	-58.3%
Total	1519	46.5%	2236	47.2%	2194	-1.9%

August - October



Traffic Related Charges

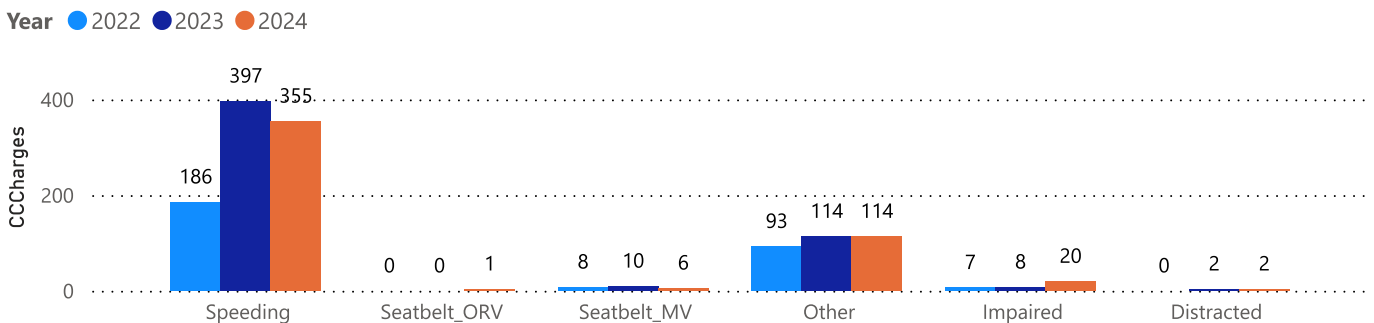
August - October

Year	2022		2023		2024	
ChargeCategory2	Offence Count	% Change	Offence Count	% Change	Offence Count	% Change
Speeding	186	-19.1%	397	113.4%	355	-10.6%
Seatbelt_ORV	0	--	0	--	1	--
Seatbelt_MV	8	700.0%	10	25.0%	6	-40.0%
Other	93	31.0%	114	22.6%	114	0.0%
Impaired	7	-46.2%	8	14.3%	20	150.0%
Distracted	0	--	2	--	2	0.0%

YTD

Year	2022		2023		2024	
ChargeCategory2	Offence Count	% Change	Offence Count	% Change	Offence Count	% Change
Speeding	617	59.8%	1281	107.6%	1277	-0.3%
Seatbelt_ORV	0	--	0	--	4	--
Seatbelt_MV	27	800.0%	18	-33.3%	34	88.9%
Other	295	141.8%	448	51.9%	387	-13.6%
Impaired	29	-9.4%	27	-6.9%	41	51.9%
Distracted	1	--	2	100.0%	2	0.0%

August - October



Detachment: 40 - SUPERIOR EAST (Wawa)

Location code(s): 4000 - SUPERIOR EAST (Wawa), 4010 - SUPERIOR EAST (Chapleau), 4020 - SUPERIOR EAST (Hornepayne), 4030 - SUPERIOR EAST (White River), 4040 - SUPERIOR EAST (Wawa Municipal), 4050 - SUPERIOR EAST (Foleyet), 4070 - BRUNSWICK HOUSE FN, 4071 - CHAPLEAU CREE FN, 4072 - CHAPLEAU OJIBWE FN, 4074 - MICHIPICOTEN FN

Area(s): ALL

Data source date:
04-Nov-2024

Report Generated on:
04-Nov-2024 8:15:41 PM



**OPP Detachment Board Report
Records Management System
August - October 2024**

eTicketing Warnings

August - October

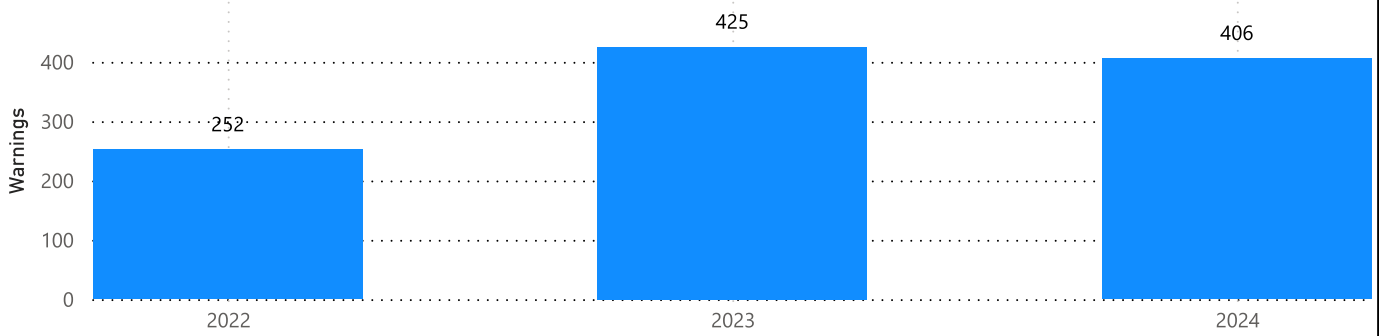
Year	2022		2023		2024	
Type	Warnings	% Change	Warnings	% Change	Warnings	% Change
Warnings	252	61.5%	425	68.7%	406	-4.5%

YTD

Year	2022		2023		2024	
Type	Warnings	% Change	Warnings	% Change	Warnings	% Change
Warnings	625	139.5%	1988	218.1%	1461	-26.5%

August - October

Type ● Warnings



Detachment: 40 - SUPERIOR EAST (Wawa)

Location code(s): 4000 - SUPERIOR EAST (Wawa), 4010 - SUPERIOR EAST (Chapleau), 4020 - SUPERIOR EAST (Hornepayne), 4030 - SUPERIOR EAST (White River), 4040 - SUPERIOR EAST (Wawa Municipal), 4050 - SUPERIOR EAST (Foleyet), 4070 - BRUNSWICK HOUSE FN, 4071 - CHAPLEAU CREE FN, 4072 - CHAPLEAU OJIBWE FN, 4074 - MICHIPICOTEN FN

Area(s): ALL

Data source date:
04-Nov-2024

Report Generated on:
04-Nov-2024 8:15:41 PM



OPP Detachment Board Report Records Management System August - October 2024

Violent Crime

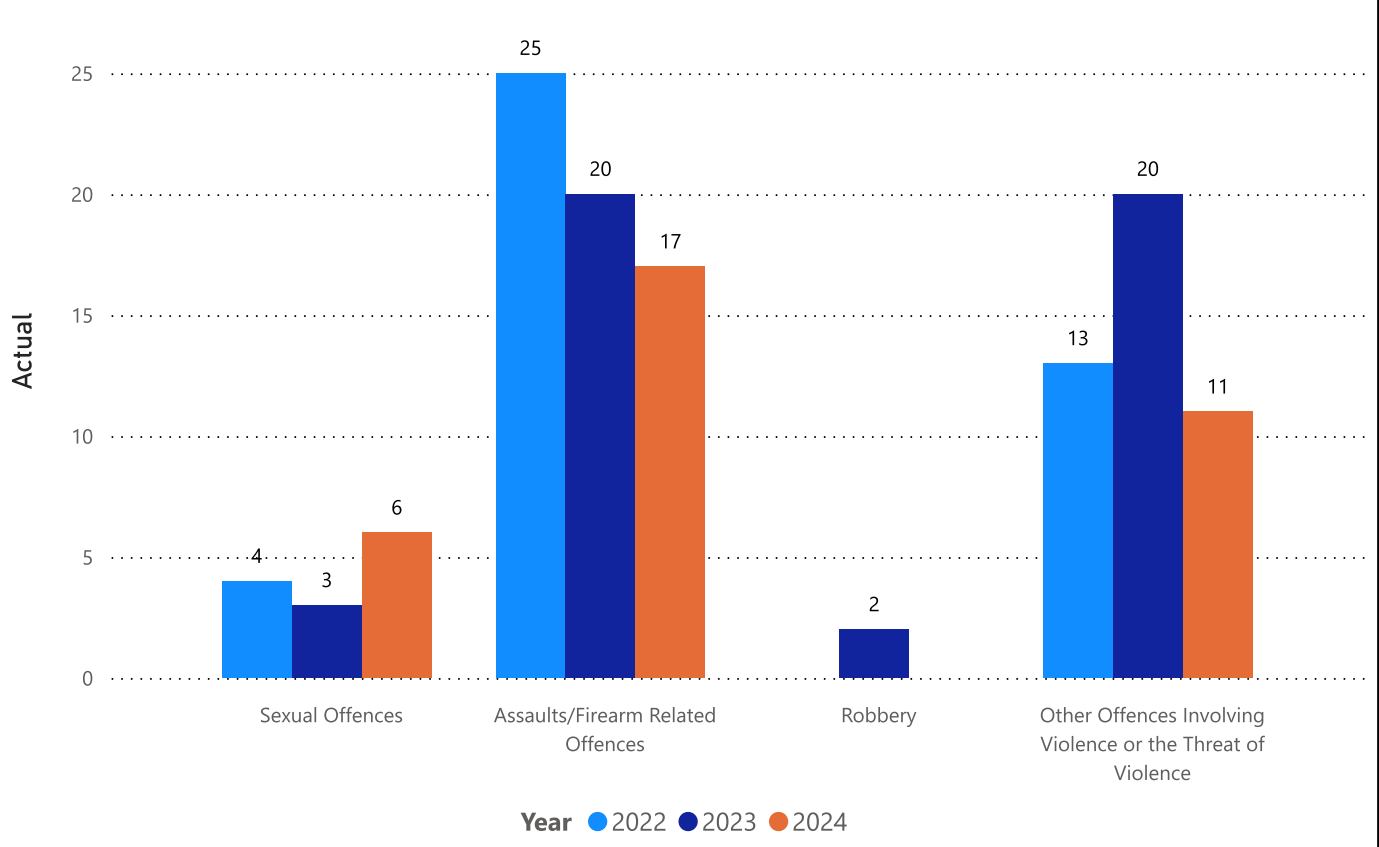
August-October

Year	2022		2023		2024	
ViolationGrp	Actual	% Change	Actual	% Change	Actual	% Change
Homicides	0	-100.0%	0	--	0	--
Other Offences Causing Death	0	--	0	--	0	--
Attempted Murder	0	--	0	--	0	--
Sexual Offences	4	100.0%	3	-25.0%	6	100.0%
Assaults/Firearm Related Offences	25	8.7%	20	-20.0%	17	-15.0%
Offences Resulting in the Deprivation of Freedom	0	--	0	--	0	--
Robbery	0	-100.0%	2	--	0	-100.0%
Other Offences Involving Violence or the Threat of Violence	13	44.4%	20	53.8%	11	-45.0%
Offences in Relation to Sexual Services	0	--	0	--	0	--
Total	42	16.7%	45	7.1%	34	-24.4%

YTD

Year	2022		2023		2024	
ViolationGrp	Actual	% Change	Actual	% Change	Actual	% Change
Homicides	0	-100.0%	0	--	0	--
Other Offences Causing Death	0	--	0	--	0	--
Attempted Murder	0	--	0	--	0	--
Sexual Offences	15	66.7%	19	26.7%	17	-10.5%
Assaults/Firearm Related Offences	74	17.5%	75	1.4%	47	-37.3%
Offences Resulting in the Deprivation of Freedom	4	100.0%	2	-50.0%	1	-50.0%
Robbery	0	-100.0%	2	--	0	-100.0%
Other Offences Involving Violence or the Threat of Violence	39	21.9%	65	66.7%	43	-33.8%
Offences in Relation to Sexual Services	0	--	0	--	0	--
Total	132	21.1%	163	23.5%	108	-33.7%

August - October



Detachment: 40 - SUPERIOR EAST (Wawa)

Location code(s): 4000 - SUPERIOR EAST (Wawa), 4010 - SUPERIOR EAST (Chapleau), 4020 - SUPERIOR EAST (Hornepayne), 4030 - SUPERIOR EAST (White River), 4040 - SUPERIOR EAST (Wawa Municipal), 4050 - SUPERIOR EAST (Foleyet), 4070 - BRUNSWICK HOUSE FN, 4071 - CHAPLEAU CREE FN, 4072 - CHAPLEAU OJIBWE FN, 4074 - MICHIPICOTEN FN

Area(s): ALL

Data source date:
04-Nov-2024

Report Generated on:
04-Nov-2024 8:15:41 PM



OPP Detachment Board Report Records Management System August - October 2024

Property Crime

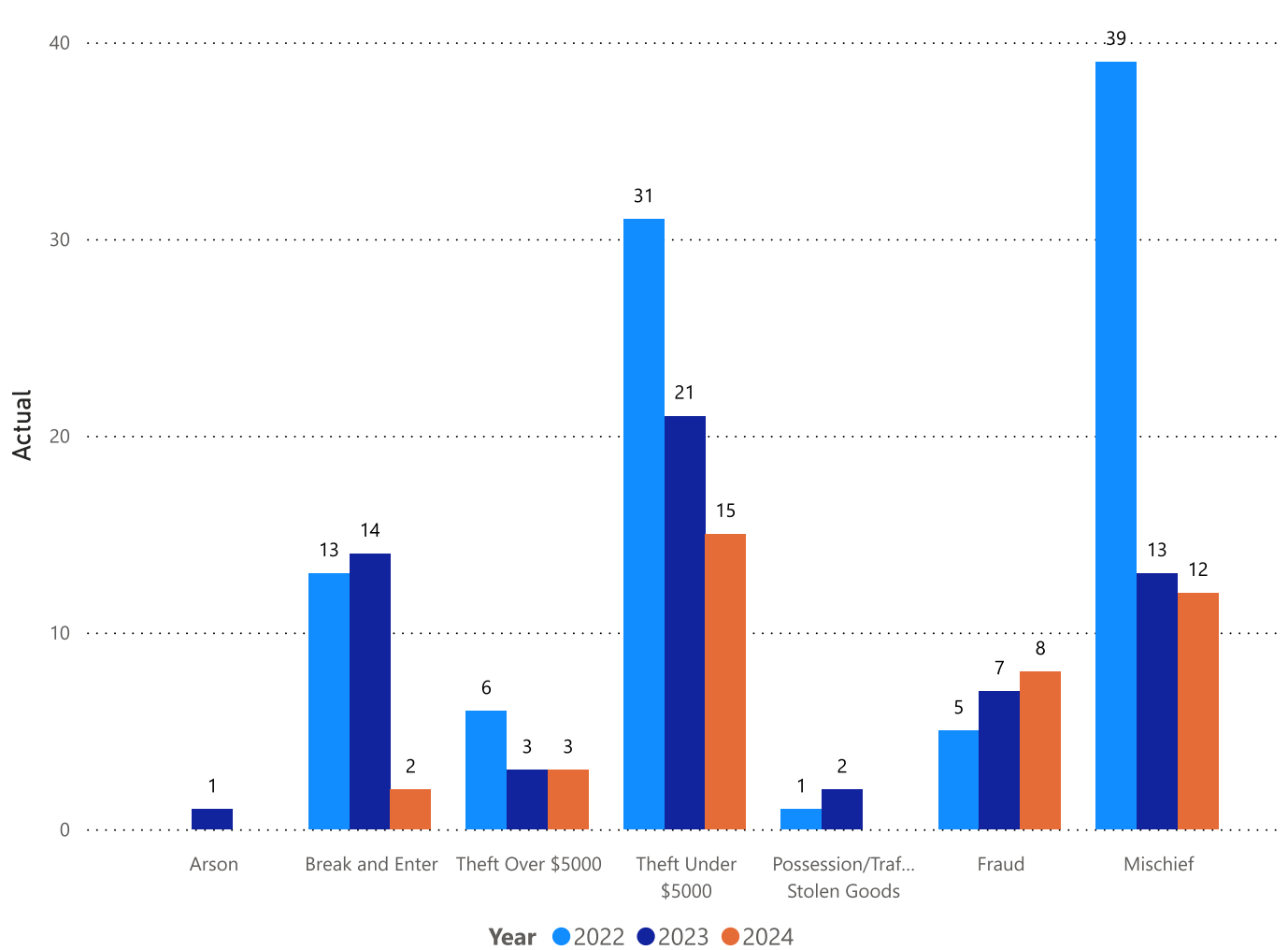
August - October

Year	2022		2023		2024	
ViolationGrp	Actual	% Change	Actual	% Change	Actual	% Change
Arson	0	--	1	--	0	-100.0%
Break and Enter	13	-7.1%	14	7.7%	2	-85.7%
Theft Over \$5000	6	200.0%	3	-50.0%	3	0.0%
Theft Under \$5000	31	-22.5%	21	-32.3%	15	-28.6%
Possession/Trafficking Stolen Goods	1	0.0%	2	100.0%	0	-100.0%
Fraud	5	-64.3%	7	40.0%	8	14.3%
Mischief	39	116.7%	13	-66.7%	12	-7.7%
Total	95	6.7%	61	-35.8%	40	-34.4%

YTD

Year	2022		2023		2024	
ViolationGrp	Actual	% Change	Actual	% Change	Actual	% Change
Arson	1	--	2	100.0%	0	-100.0%
Break and Enter	64	88.2%	39	-39.1%	23	-41.0%
Theft Over \$5000	17	21.4%	20	17.6%	12	-40.0%
Theft Under \$5000	77	-23.0%	82	6.5%	48	-41.5%
Possession/Trafficking Stolen Goods	1	-83.3%	8	700.0%	5	-37.5%
Fraud	34	-19.0%	38	11.8%	36	-5.3%
Mischief	82	100.0%	62	-24.4%	37	-40.3%
Total	276	16.5%	251	-9.1%	161	-35.9%

August - October



Detachment: 40 - SUPERIOR EAST (Wawa)

Location code(s): 4000 - SUPERIOR EAST (Wawa), 4010 - SUPERIOR EAST (Chapleau), 4020 - SUPERIOR EAST (Hornepayne), 4030 - SUPERIOR EAST (White River), 4040 - SUPERIOR EAST (Wawa Municipal), 4050 - SUPERIOR EAST (Foleyet), 4070 - BRUNSWICK HOUSE FN, 4071 - CHAPLEAU CREE FN, 4072 - CHAPLEAU OJIBWE FN, 4074 - MICHIPICOTEN FN

Area(s): ALL

Data source date:
04-Nov-2024

Report Generated on:
04-Nov-2024 8:15:41 PM



OPP Detachment Board Report Records Management System August - October 2024

Drug Crime

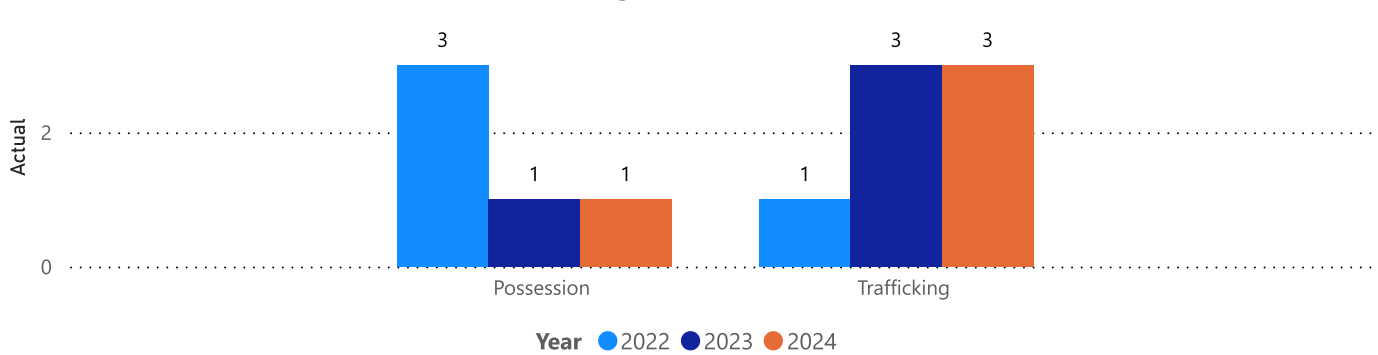
August - October

Year	2022		2023		2024	
ViolationGrp	Actual	% Change	Actual	% Change	Actual	% Change
Possession	3	50.0%	1	-66.7%	1	0.0%
Trafficking	1	-75.0%	3	200.0%	3	0.0%
Importation & Production	0	--	0	--	0	--
Cannabis Possession	0	--	0	--	0	--
Cannabis Distribution	0	--	0	--	0	--
Cannabis Sale	0	--	0	--	0	--
Cannabis Importation & Exportation	0	--	0	--	0	--
Cannabis Production	0	--	0	--	0	--
Other Cannabis Violations	0	--	0	--	0	--
Total	4	-33.3%	4	0.0%	4	0.0%

YTD

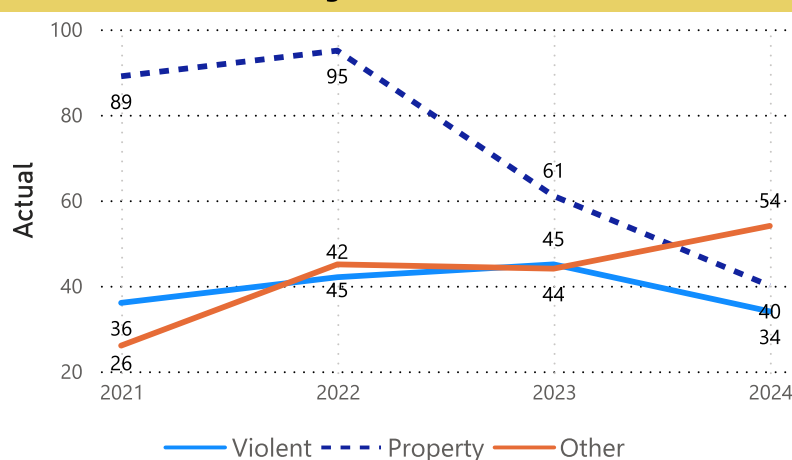
Year	2022		2023		2024	
ViolationGrp	Actual	% Change	Actual	% Change	Actual	% Change
Possession	9	0.0%	3	-66.7%	4	33.3%
Trafficking	6	-60.0%	4	-33.3%	7	75.0%
Importation & Production	0	-100.0%	0	--	0	--
Cannabis Possession	0	--	0	--	0	--
Cannabis Distribution	0	--	0	--	0	--
Cannabis Sale	0	--	0	--	0	--
Cannabis Importation & Exportation	0	--	0	--	0	--
Cannabis Production	0	-100.0%	0	--	0	--
Other Cannabis Violations	0	--	0	--	0	--
Total	15	-42.3%	7	-53.3%	11	57.1%

August - October



Top 3 Violation Types

August - October



Top 5 Violation Groups

August - October

ViolationGrp	2021	2022	2023	2024	Total
Failure to Comply	16	34	38	48	136
Theft Under \$5000	40	31	21	15	107
Assaults/Firearm Related Offences	23	25	20	17	85
Mischief	18	39	13	12	82
Provincial Statutes	24	19	8	6	57

Detachment: 40 - SUPERIOR EAST (Wawa)

Location code(s): 4000 - SUPERIOR EAST (Wawa), 4010 - SUPERIOR EAST (Chapleau), 4020 - SUPERIOR EAST (Hornepayne), 4030 - SUPERIOR EAST (White River), 4040 - SUPERIOR EAST (Wawa Municipal), 4050 - SUPERIOR EAST (Foleyet), 4070 - BRUNSWICK HOUSE FN, 4071 - CHAPLEAU CREE FN, 4072 - CHAPLEAU OJIBWE FN, 4074 - MICHIPICOTEN FN

Area(s): ALL

Data source date:

04-Nov-2024

Report Generated on:

04-Nov-2024 8:15:41 PM



OPP Detachment Board Report Records Management System August - October 2024

Other Crime Occurrences

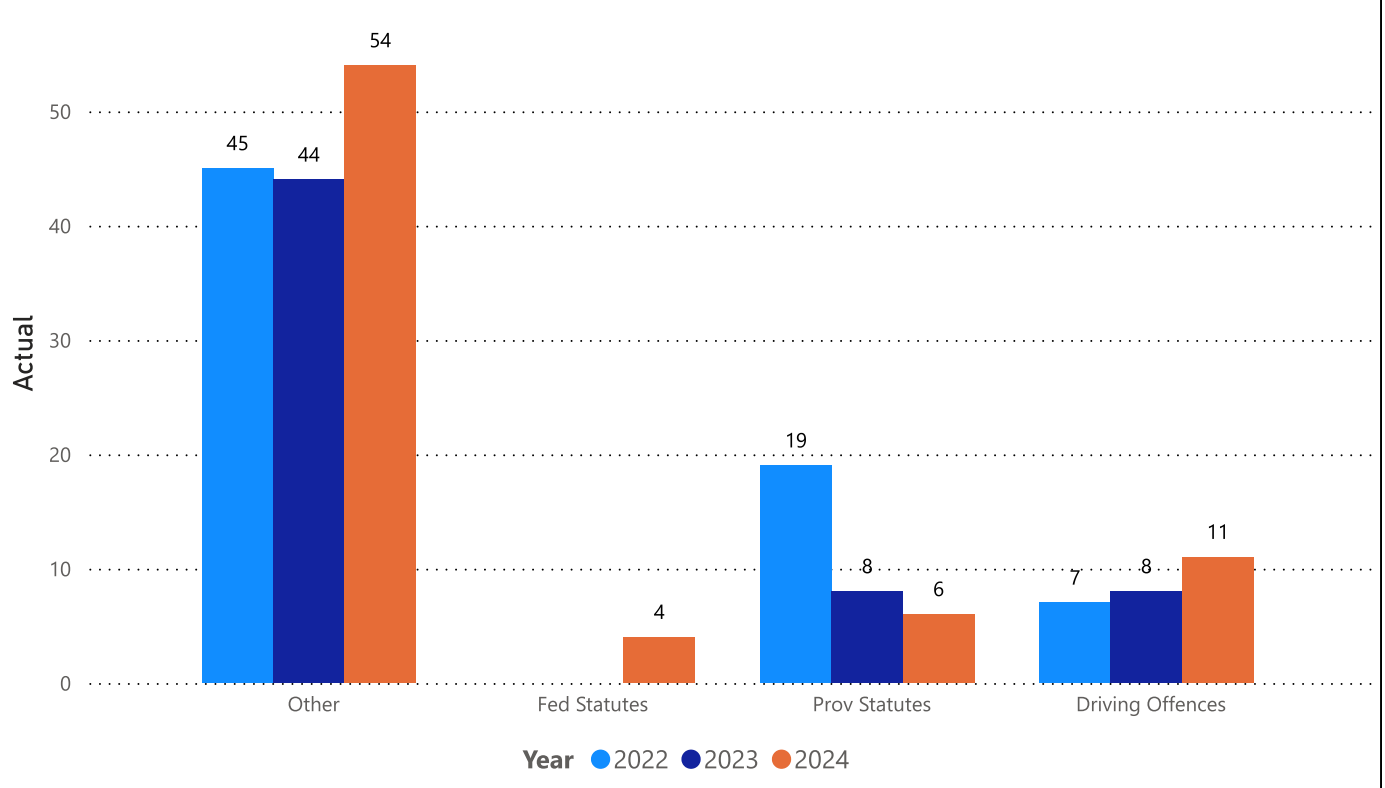
August - October

Year	2022		2023		2024	
Violation_rollup	Actual	% Change	Actual	% Change	Actual	% Change
Other	45	73.1%	44	-2.2%	54	22.7%
Fed Statutes	0	-100.0%	0	--	4	--
Prov Statutes	19	-20.8%	8	-57.9%	6	-25.0%
Driving Offences	7	-36.4%	8	14.3%	11	37.5%
Total	71	14.5%	60	-15.5%	75	25.0%

YTD

Year	2022		2023		2024	
Violation_rollup	Actual	% Change	Actual	% Change	Actual	% Change
Other	151	30.2%	154	2.0%	148	-3.9%
Fed Statutes	0	-100.0%	2	--	4	100.0%
Prov Statutes	61	-11.6%	39	-36.1%	26	-33.3%
Driving Offences	27	-22.9%	18	-33.3%	23	27.8%
Total	239	6.7%	213	-10.9%	201	-5.6%

August - October



Detachment: 40 - SUPERIOR EAST (Wawa)

Location code(s): 4000 - SUPERIOR EAST (Wawa), 4010 - SUPERIOR EAST (Chapleau), 4020 - SUPERIOR EAST (Hornepayne), 4030 - SUPERIOR EAST (White River), 4040 - SUPERIOR EAST (Wawa Municipal), 4050 - SUPERIOR EAST (Foleyet), 4070 - BRUNSWICK HOUSE FN, 4071 - CHAPLEAU CREE FN, 4072 - CHAPLEAU OJIBWE FN, 4074 - MICHIPICOTEN FN

Area(s): ALL

Data source date:
04-Nov-2024

Report Generated on:
04-Nov-2024 8:15:41 PM



OPP Detachment Board Report Records Management System August - October 2024

Clearance Rate

August - October

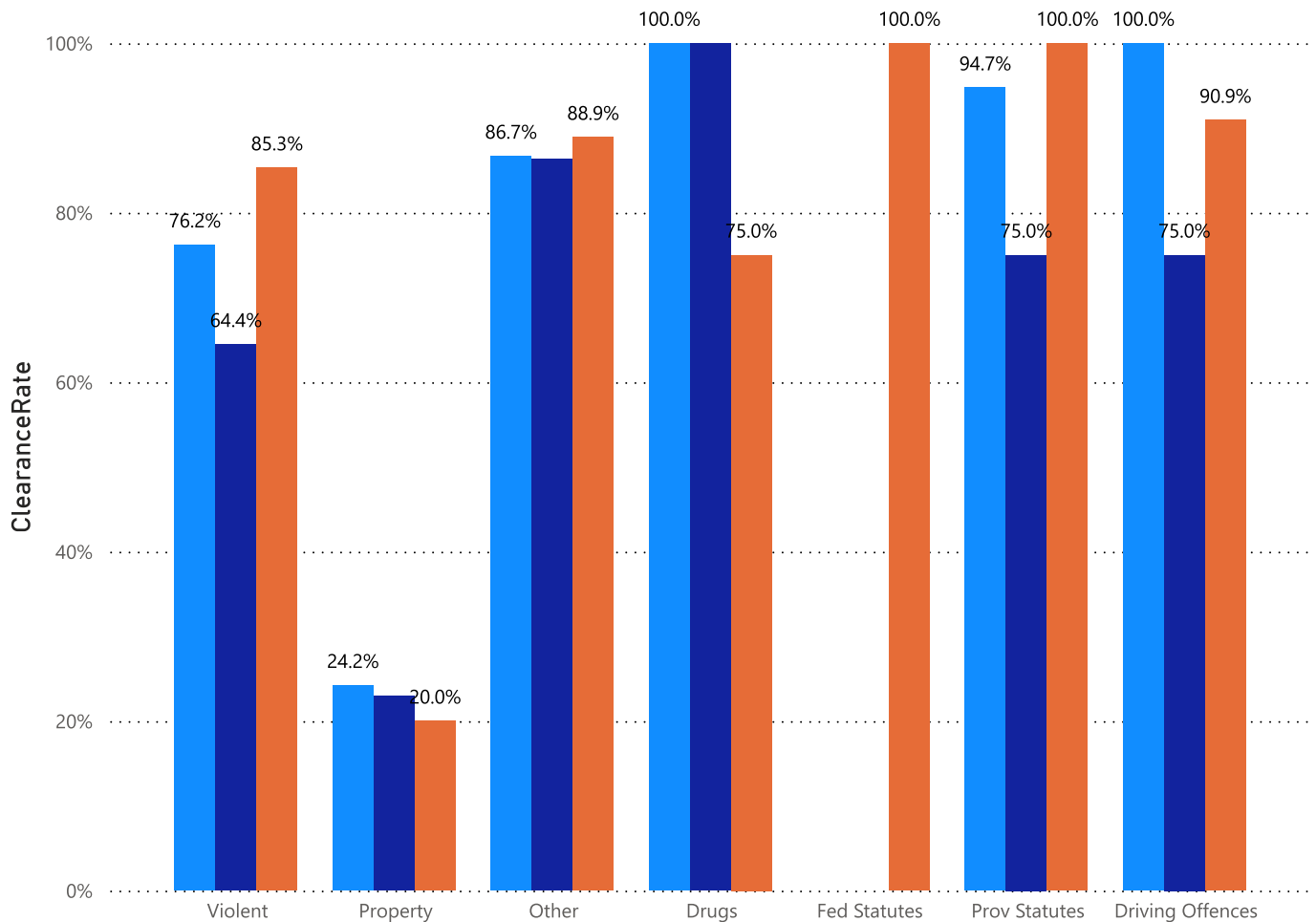
Year	2022		2023		2024	
	%	% Change	%	% Change	%	% Change
Violent	76.2%	-11.5%	64.4%	-15.4%	85.3%	32.4%
Property	24.2%	19.7%	23.0%	-5.2%	20.0%	-12.9%
Other	86.7%	12.7%	86.4%	-0.3%	88.9%	2.9%
Drugs	100.0%	50.0%	100.0%	0.0%	75.0%	-25.0%
Fed Statutes		-100.0%			100.0%	--
Prov Statutes	94.7%	19.7%	75.0%	-20.8%	100.0%	33.3%
Driving Offences	100.0%	0.0%	75.0%	-25.0%	90.9%	21.2%

YTD

Year	2022		2023		2024	
	%	% Change	%	% Change	%	% Change
Violent	78.0%	-4.4%	81.0%	3.8%	81.5%	0.6%
Property	21.4%	-7.9%	29.9%	39.8%	26.1%	-12.7%
Other	89.4%	14.0%	89.0%	-0.5%	87.2%	-2.0%
Drugs	93.3%	42.7%	85.7%	-8.2%	81.8%	-4.5%
Fed Statutes		-100.0%	100.0%	--	100.0%	0.0%
Prov Statutes	88.5%	3.5%	89.7%	1.4%	96.2%	7.1%
Driving Offences	92.6%	-1.8%	77.8%	-16.0%	91.3%	17.4%

August - October

Year ● 2022 ● 2023 ● 2024



Detachment: 40 - SUPERIOR EAST (Wawa)

Location code(s): 4000 - SUPERIOR EAST (Wawa), 4010 - SUPERIOR EAST (Chapleau), 4020 - SUPERIOR EAST (Hornepayne), 4030 - SUPERIOR EAST (White River), 4040 - SUPERIOR EAST (Wawa Municipal), 4050 - SUPERIOR EAST (Foleyet), 4070 - BRUNSWICK HOUSE FN, 4071 - CHAPLEAU CREE FN, 4072 - CHAPLEAU OJIBWE FN, 4074 - MICHIPICOTEN FN

Area(s): ALL

Data source date:

04-Nov-2024

Report Generated on:

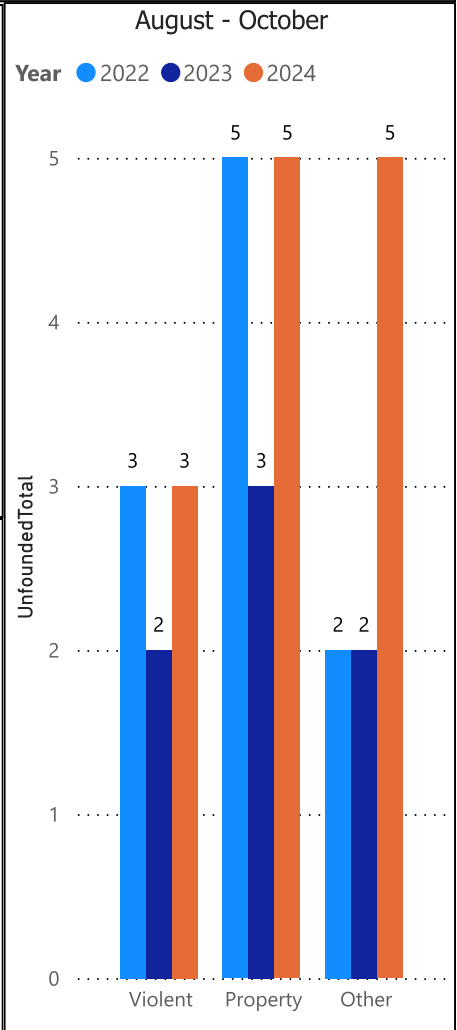
04-Nov-2024 8:15:41 PM



OPP Detachment Board Report Records Management System August - October 2024

Unfounded

August - October						
Year	2022		2023		2024	
Violation_rollup	Count	% Change	Count	% Change	Count	% Change
Violent	3	-50.0%	2	-33.3%	3	50.0%
Property	5	-54.5%	3	-40.0%	5	66.7%
Other	2	100.0%	2	0.0%	5	150.0%
Drugs	0	--	0	--	0	--
Fed Statutes	0	--	0	--	0	--
Prov Statutes	0	--	0	--	0	--
Driving Offences	0	--	0	--	0	--
Total	10	-44.4%	7	-30.0%	13	85.7%



YTD						
Year	2022		2023		2024	
Violation_rollup	Count	% Change	Count	% Change	Count	% Change
Violent	20	17.6%	11	-45.0%	6	-45.5%
Property	27	8.0%	21	-22.2%	15	-28.6%
Other	4	-20.0%	10	150.0%	17	70.0%
Drugs	0	--	0	--	1	--
Fed Statutes	0	--	0	--	0	--
Prov Statutes	3	200.0%	0	-100.0%	0	--
Driving Offences	0	--	0	--	0	--
Total	54	12.5%	42	-22.2%	39	-7.1%

Detachment: 40 - SUPERIOR EAST (Wawa)

Location code(s): 4000 - SUPERIOR EAST (Wawa), 4010 - SUPERIOR EAST (Chapleau), 4020 - SUPERIOR EAST (Hornepayne), 4030 - SUPERIOR EAST (White River), 4040 - SUPERIOR EAST (Wawa Municipal), 4050 - SUPERIOR EAST (Foleyet), 4070 - BRUNSWICK HOUSE FN, 4071 - CHAPLEAU CREE FN, 4072 - CHAPLEAU OJIBWE FN, 4074 - MICHIPICOTEN FN

Area(s): ALL

Data source date:
10-May-2024

Report Generated on:
04-Nov-2024 8:15:41 PM

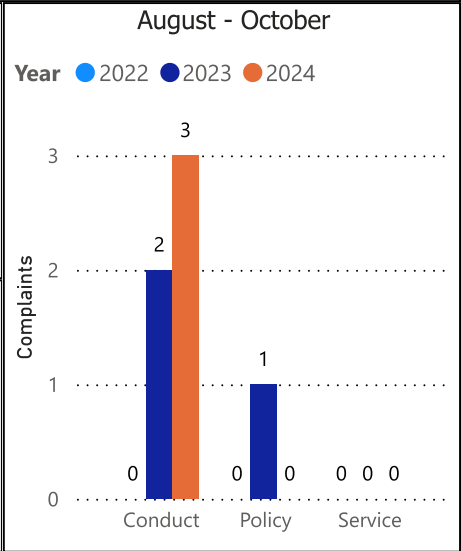


OPP Detachment Board Report Records Management System August - October 2024

Public Complaints (Detachment Level Only)

August - October						
Year	2022		2023		2024	
INCIDENT_TYPE	Count	% Change	Count	% Change	Count	% Change
Conduct	0	--	2	--	3	50.0%
Policy	0	--	1	--	0	-100.0%
Service	0	-100.0%	0	--	0	--
Total	0	-100.0%	3	--	3	0.0%

YTD						
Year	2022		2023		2024	
INCIDENT_TYPE	Count	% Change	Count	% Change	Count	% Change
Conduct	1	0.0%	5	400.0%	5	0.0%
Policy	0	--	1	--	0	-100.0%
Service	0	-100.0%	0	--	0	--
Total	1	-50.0%	6	500.0%	5	-16.7%



Data source: RMS Data Feed

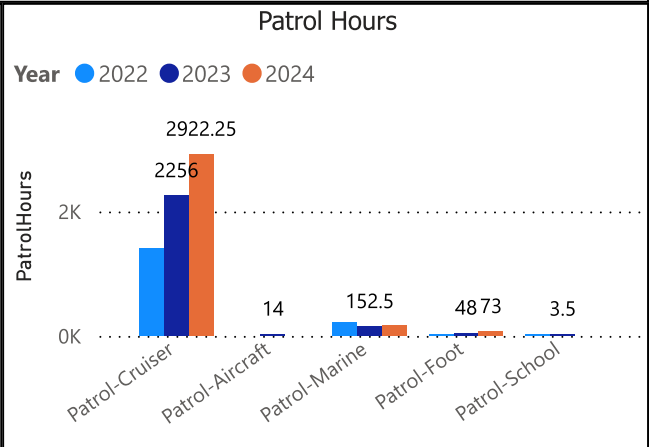
Ontario Provincial Police, Professional Standards Bureau Commander Reports - File Manager System

Data source date:

04-Nov-2024

Daily Activity Reporting

Daily Activity Reporting Patrol Hours			
August - October			
ODCdescr	2022	2023	2024
Patrol-Cruiser	1,414.25	2,256.00	2,922.25
Patrol-Aircraft	0.00	14.00	0.00
Patrol-Motorcycle	0.00	0.00	0.00
Patrol-Marine	212.50	152.50	175.25
Patrol-ATV	0.00	0.00	0.00
Patrol-Snowmobile	0.00	0.00	0.00
Patrol-Bicycle	0.00	0.00	0.00
Patrol-Foot	30.75	48.00	73.00
Patrol-School	7.50	3.50	0.00
Total	1,665.00	2,474.00	3,170.50



Data source (Daily Activity Reporting System) date:

04-Nov-2024

Detachment: 40 - SUPERIOR EAST (Wawa)

Location code(s): 4000 - SUPERIOR EAST (Wawa), 4010 - SUPERIOR EAST (Chapleau), 4020 - SUPERIOR EAST (Hornepayne), 4030 - SUPERIOR EAST (White River), 4040 - SUPERIOR EAST (Wawa Municipal), 4050 - SUPERIOR EAST (Foleyet), 4070 - BRUNSWICK HOUSE FN, 4071 - CHAPLEAU CREE FN, 4072 - CHAPLEAU OJIBWE FN, 4074 - MICHIPICOTEN FN

Data source date:

04-Nov-2024

Report Generated on:

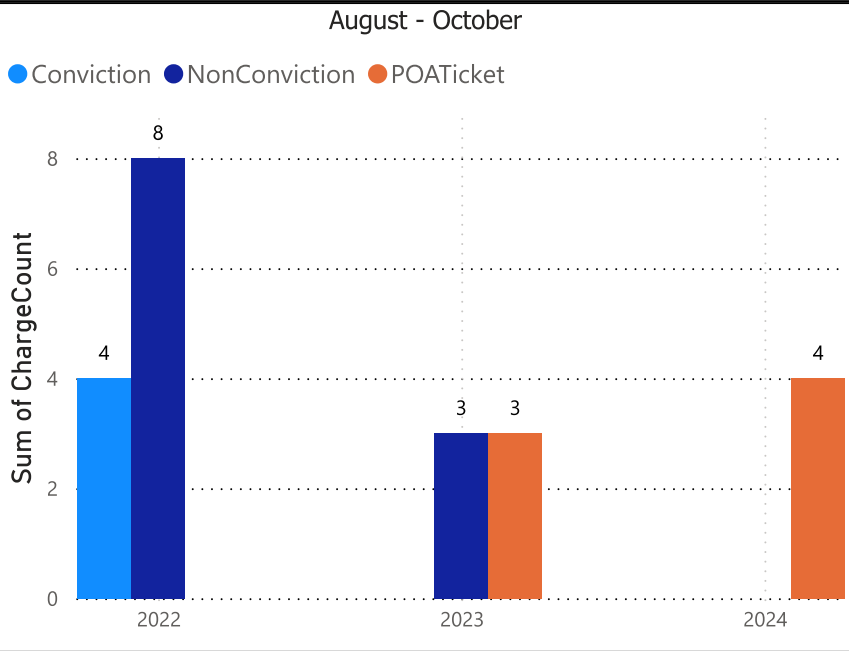
04-Nov-2024 8:15:41 PM



OPP Detachment Board Report Records Management System August - October 2024

Youth Charges by Disposition Type

August - October			
Disposition_Type	2022	2023	2024
Bail	0	0	0
Conviction	4	0	0
Diversion	0	0	0
NonConviction	8	3	0
NotAccepted	0	0	0
POATicket	0	3	4
Total	12	6	4



YTD			
Disposition_Type	2022	2023	2024
Bail	0	0	0
Conviction	13	4	1
Diversion	6	0	3
NonConviction	27	37	0
NotAccepted	0	0	0
POATicket	0	10	14
Total	46	51	18

Youth Charges by Disposition and Occurrence Type

August - October						
Year	2024					Total
OccType	Conviction	Diversion	NonConviction	NotAccepted	POATicket	
eTicket - Vehicle	0	0	0	0	4	4
Total	0	0	0	0	4	4

YTD						
Year	2024					Total
OccType	Conviction	Diversion	NonConviction	NotAccepted	POATicket	
Animal complaint	1	0	0			1
eTicket - Vehicle	0	0	0	0	14	14
Theft	0	2	0	0		2
Threats	0	1	0	0		1
Total	1	3	0	0	14	18

The tables and chart on this page present summarized youth charges by disposition and occurrence type that have been recorded in the OPP Niche RMS application. Of note... the Niche data sourced for this report page only lists youth charges that have had a disposition type entered against them. Therefore, please be aware that the counts of youth charges entries on this report page are understating the potential sum of youth charges that are in OPP Niche RMS.

Detachment: 40 - SUPERIOR EAST (Wawa)

Location code(s): 4000 - SUPERIOR EAST (Wawa), 4010 - SUPERIOR EAST (Chapleau), 4020 - SUPERIOR EAST (Hornepayne), 4030 - SUPERIOR EAST (White River), 4040 - SUPERIOR EAST (Wawa Municipal), 4050 - SUPERIOR EAST (Foleyet), 4070 - BRUNSWICK HOUSE FN, 4071 - CHAPLEAU CREE FN, 4072 - CHAPLEAU OJIBWE FN, 4074 - MICHIPICOTEN FN

Area(s): ALL

Data source date:
04-Nov-2024

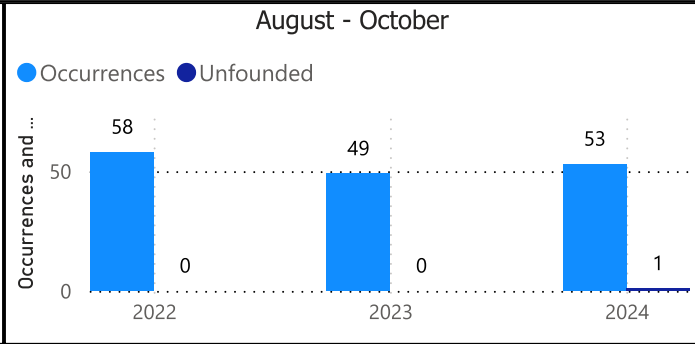
Report Generated on:
04-Nov-2024 8:15:41 PM



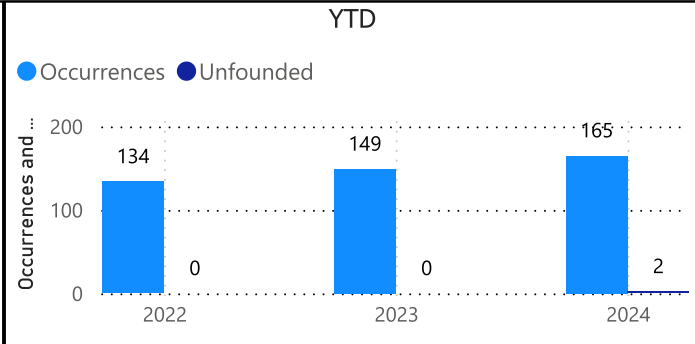
OPP Detachment Board Report Records Management System August - October 2024

Mental Health Act Occurrences

August - October		
Year	Occurrences	Unfounded
2022	58	0
2023	49	0
2024	53	1



YTD		
Year	Occurrences	Unfounded
2022	134	0
2023	149	0
2024	165	2



Mental Health Act Occurrences by Occurrence Type

August - October		
Year	2024	
OccurrenceType	Occurrences	Unfounded
Assault	2	0
Attempt or threat of suicide	11	0
Domestic dispute	1	0
Family dispute	1	0
Harassment	1	0
Mental health act	35	0
Phone calls	1	1
Weapons	1	0
Total	53	1

Detachment: 40 - SUPERIOR EAST (Wawa)

Location code(s): 4000 - SUPERIOR EAST (Wawa), 4010 - SUPERIOR EAST (Chapleau), 4020 - SUPERIOR EAST (Hornepayne), 4030 - SUPERIOR EAST (White River), 4040 - SUPERIOR EAST (Wawa Municipal), 4050 - SUPERIOR EAST (Foleyet), 4070 - BRUNSWICK HOUSE FN, 4071 - CHAPLEAU CREE FN, 4072 - CHAPLEAU OJIBWE FN, 4074 - MICHIPICOTEN FN

Area(s): ALL

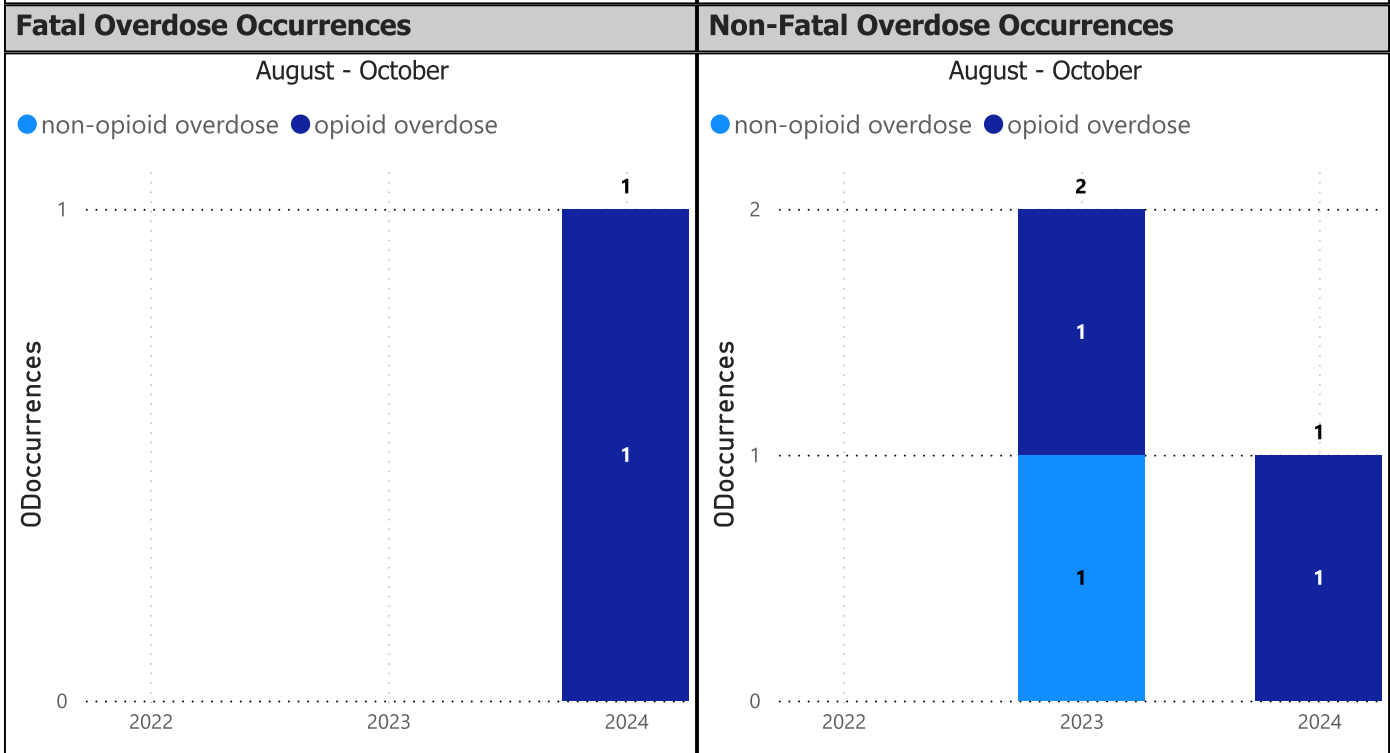
Data source date:
04-Nov-2024

Report Generated on:
04-Nov-2024 8:15:41 PM



**OPP Detachment Board Report
Records Management System
August - October 2024**

Overdose Occurrences							
August - October				YTD			
Fatal	2022	2023	2024	Fatal	2022	2023	2024
<input type="checkbox"/> Fatal	0	0	1	<input type="checkbox"/> Fatal	0	2	2
non-opioid overdose	0	0	0	non-opioid overdose	0	0	1
opioid overdose	0	0	1	opioid overdose	0	2	1
<input type="checkbox"/> non-Fatal	0	2	1	<input type="checkbox"/> non-Fatal	0	3	1
non-opioid overdose	0	1	0	non-opioid overdose	0	1	0
opioid overdose	0	1	1	opioid overdose	0	2	1
Total	0	2	2	Total	0	5	3



Detachment: 40 - SUPERIOR EAST (Wawa)

Location code(s): 4000 - SUPERIOR EAST (Wawa), 4010 - SUPERIOR EAST (Chapleau), 4020 - SUPERIOR EAST (Hornepayne), 4030 - SUPERIOR EAST (White River), 4040 - SUPERIOR EAST (Wawa Municipal), 4050 - SUPERIOR EAST (Foleyet), 4070 - BRUNSWICK HOUSE FN, 4071 - CHAPLEAU CREE FN, 4072 - CHAPLEAU OJIBWE FN, 4074 - MICHIPICOTEN FN

Area(s): ALL

Data source date:
04-Nov-2024

Report Generated on:
04-Nov-2024 8:15:41 PM

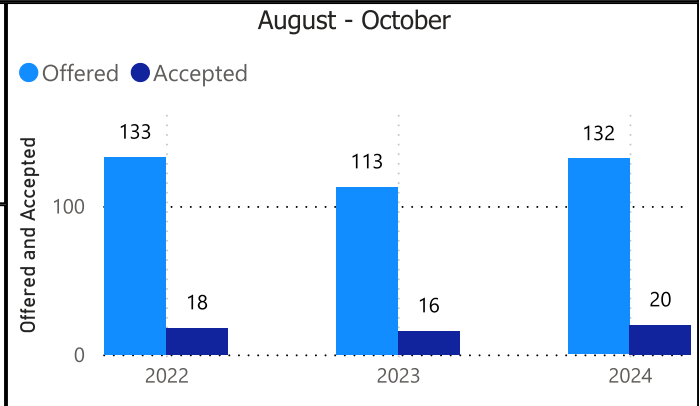


OPP Detachment Board Report Records Management System August - October 2024

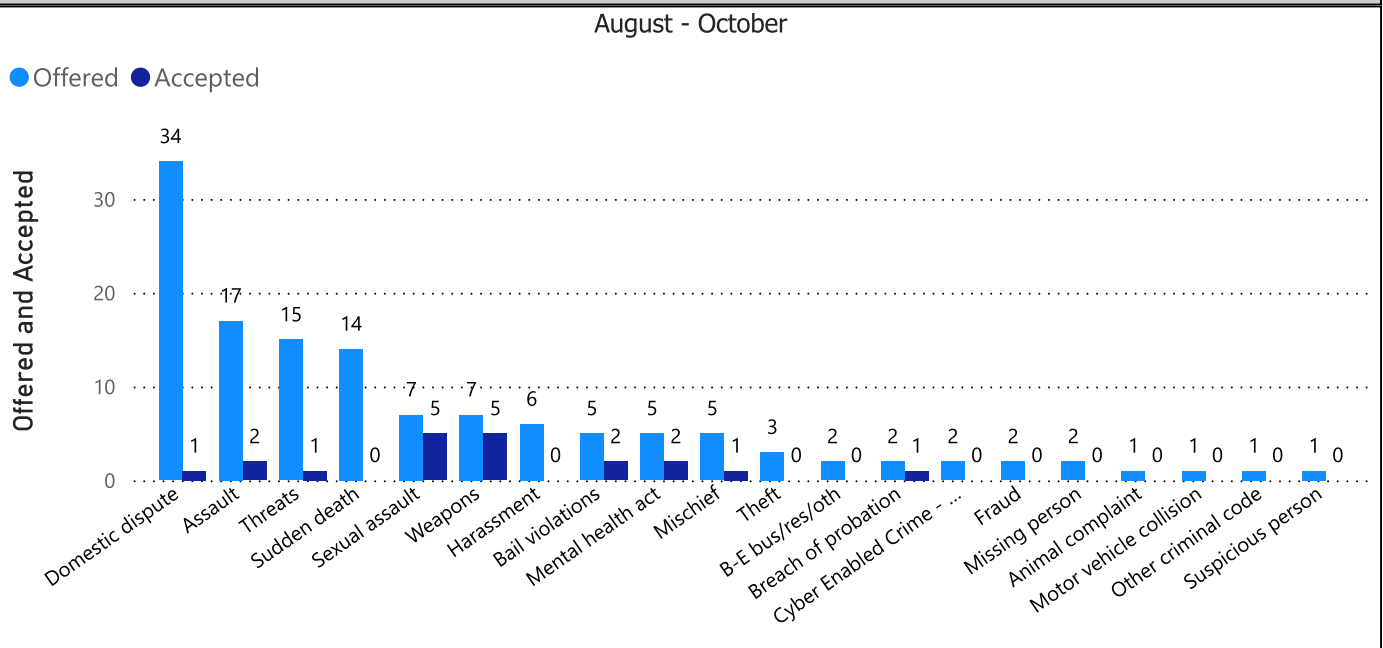
Referrals to Victim Service Agencies by Year

August - October			
Year	Offered	Accepted	% Accepted
2022	133	18	13.2%
2023	113	16	14.2%
2024	132	20	15.2%

YTD			
Year	Offered	Accepted	% Accepted
2022	407	69	16.6%
2023	386	80	20.7%
2024	425	69	16.0%



Referrals to Victim Service Agencies by Occurrence Type



Referrals Accepted (%) by Age Group

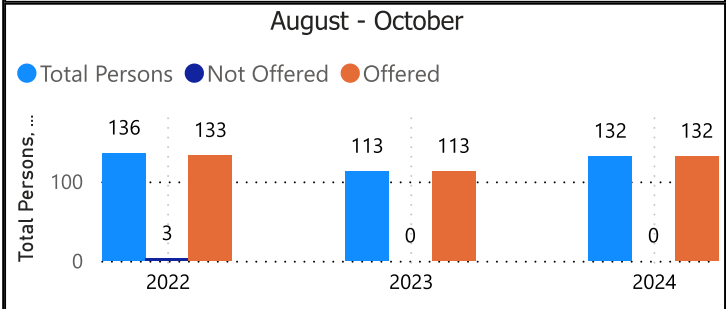
August - October			
PersonAgeRange	2022	2023	2024
	3.3%	1.0%	
11 - 16	100.0%		10.0%
17 - 25		100.0%	16.7%
26 - 45	100.0%	88.9%	12.7%
46 - 65	100.0%	100.0%	20.5%
6 - 10			50.0%
Over 65	100.0%	100.0%	8.3%
Under 6			0.0%

YTD			
PersonAgeRange	2022	2023	2024
	6.0%	7.0%	8.9%
11 - 16	100.0%	100.0%	3.8%
17 - 25	100.0%	100.0%	21.1%
26 - 45	100.0%	92.6%	18.4%
46 - 65	100.0%	100.0%	22.2%
6 - 10	100.0%		33.3%
Over 65	100.0%	100.0%	20.8%
Under 6	100.0%	100.0%	0.0%

Referrals Not Offered

August - October			
ServicesNotOfferedReason	2022	2023	2024
	0	0	0
	0	0	0
Victim deceased or unable to respond	3	0	0
Victim resides outside Ontario	0	0	0

YTD			
ServicesNotOfferedReason	2022	2023	2024
	0	0	0
	0	0	0
Victim deceased or unable to respond	9	0	6
Victim resides outside Ontario	0	0	0



Detachment: 40 - SUPERIOR EAST (Wawa)

Location code(s): 4000 - SUPERIOR EAST (Wawa), 4010 - SUPERIOR EAST (Chapleau), 4020 - SUPERIOR EAST (Hornepayne), 4030 - SUPERIOR EAST (White River), 4040 - SUPERIOR EAST (Wawa Municipal), 4050 - SUPERIOR EAST (Foleyet), 4070 - BRUNSWICK HOUSE FN, 4071 - CHAPLEAU CREE FN, 4072 - CHAPLEAU OJIBWE FN, 4074 - MICHIPICOTEN FN

Area(s): ALL

Data source date:
04-Nov-2024

Report Generated on:
04-Nov-2024 8:15:41 PM

OPP Detachment Board Report
Report Information Page

Report Data Source Information:

Data Sources Utilized

- Niche RMS – CTSB Data Feed
- Collision Reporting System (eCRS)
- POIB File Manager
- Daily Activity Reporting System

Niche RMS

RMS data presented in this report is dynamic in nature and any numbers may change over time as the OPP continue to investigate and solve crime.

The following report tabs acquire their data from the OPP Niche RMS – CTSB Data Feed

- Complaints (Public Complaints Section Only)
- Charges
- Warnings
- Violent Crime
- Property Crime
- Drug Crime
- Clearance Rate
- Unfounded
- Other Crime
- Youth Charges
- MHA – Mental Health Act
- Overdose
- Victim Services

Collision Reporting System (eCRS)

Traffic related data for Collisions and Fatalities are collected from the OPP eCRS application.

The following report tabs acquire their data from the OPP eCRS (Collision Reporting System)

- Collisions
- Fatalities

DAR (Daily Activity Reporting)

Patrol hours are collected from the OPP DAR application.

The following report tabs acquire their data from the OPP DAR (Daily Activity Reporting)

- Complaints (Patrol Hours Section Only)