



SUPERIOR EAST OPP DETACHMENT BOARD  
DETACHMENT COMMANDER'S REPORT  
OCTOBER-DECEMBER 2024

February 11, 2025

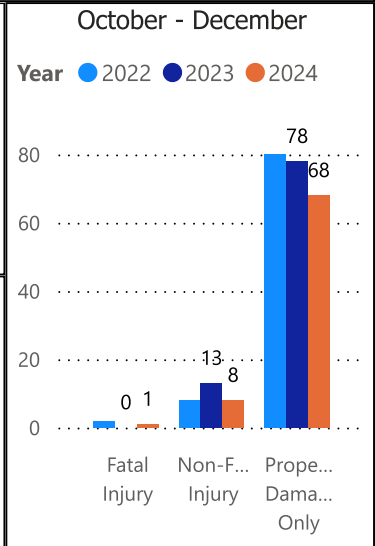


**OPP Detachment Board Report  
Collision Reporting System  
October - December 2024**

October - December						
Year	2022		2023		2024	
CollisionType	Incidents	% Change	Incidents	% Change	Incidents	% Change
Fatal Injury	2	--	0	-100.0%	1	--
Non-Fatal Injury	8	--	13	62.5%	8	-38.5%
Property Damage Only	80	--	78	-2.5%	68	-12.8%
<b>Total</b>	<b>90</b>	<b>--</b>	<b>91</b>	<b>1.1%</b>	<b>77</b>	<b>-15.4%</b>

YTD						
Year	2022		2023		2024	
CollisionType	Incidents	% Change	Incidents	% Change	Incidents	% Change
Fatal Injury	4	--	0	-100.0%	3	--
Non-Fatal Injury	33	--	38	15.2%	48	26.3%
Property Damage Only	288	--	281	-2.4%	242	-13.9%
<b>Total</b>	<b>325</b>	<b>--</b>	<b>319</b>	<b>-1.8%</b>	<b>293</b>	<b>-8.2%</b>



Data source (Collision Reporting System) date:  
03-Feb-2025

Detachment: 40 - SUPERIOR EAST (Wawa)

Location code(s): 4000 - SUPERIOR EAST (Wawa), 4010 - SUPERIOR EAST (Chapleau), 4020 - SUPERIOR EAST (Hornepayne), 4030 - SUPERIOR EAST (White River), 4040 - SUPERIOR EAST (Wawa Municipal), 4050 - SUPERIOR EAST (Foleyet), 4070 - BRUNSWICK HOUSE FN, 4071 - CHAPLEAU CREE FN, 4072 - CHAPLEAU OJIBWE FN, 4074 - MICHIPICOTEN FN

Area(s): ALL

Data source date:  
03-Feb-2025

Report Generated on:  
06-Feb-2025 1:11:39 PM



## OPP Detachment Board Report Collision Reporting System October - December 2024

### Fatalities in Detachment Area - Incidents

October - December									
Type	Motor Vehicle			Motorized Snow Vehicle			Off-Road Vehicle		
Year	Alcohol/Drugs	Incidents	% Change	Alcohol/Drugs	Incidents	% Change	Alcohol/Drugs	Incidents	% Change
2022	0	2	--	0	0	--	0	0	--
2023	0	0	-100.0%	0	0	--	0	0	--
2024	0	0	--	0	0	--	1	1	--

YTD									
Type	Motor Vehicle			Motorized Snow Vehicle			Off-Road Vehicle		
Year	Alcohol/Drugs	Incidents	% Change	Alcohol/Drugs	Incidents	% Change	Alcohol/Drugs	Incidents	% Change
2022	0	4	--	0	0	--	0	0	--
2023	0	0	-100.0%	0	0	--	0	0	--
2024	0	2	--	0	0	--	1	1	--

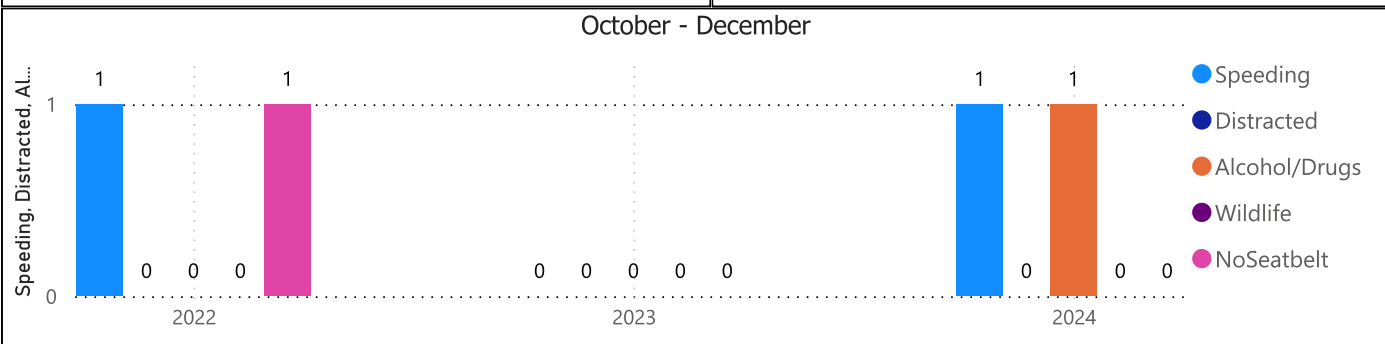
### Fatalities in Detachment Area - Persons Killed

October - December							
Type	Motor Vehicle		Motorized Snow Vehicle		Off-Road Vehicle		
Year	Persons Killed	% Change	Persons Killed	% Change	Persons Killed	% Change	
2022	2	--	0	--	0	--	
2023	0	-100.0%	0	--	0	--	
2024	0	--	0	--	1	--	

YTD							
Type	Motor Vehicle		Motorized Snow Vehicle		Off-Road Vehicle		
Year	Persons Killed	% Change	Persons Killed	% Change	Persons Killed	% Change	
2022	4	--	0	--	0	--	
2023	0	-100.0%	0	--	0	--	
2024	2	--	0	--	1	--	

### Primary Causal Factors in Fatal Motor Vehicle Collisions

October - December				YTD			
	2022	2023	2024		2022	2023	2024
Speeding	1	0	1	Speeding	3	0	2
Speeding % Change	--	-100.0%	--	Speeding % Change	--	-100.0%	--
Distracted	0	0	0	Distracted	1	0	0
Distracted % Change	--	--	--	Distracted % Change	--	-100.0%	--
Alcohol/Drugs	0	0	1	Alcohol/Drugs	0	0	1
Alcohol/Drugs % Change	--	--	--	Alcohol/Drugs % Change	--	--	--
Wildlife	0	0	0	Wildlife	0	0	0
Wildlife % Change	--	--	--	Wildlife % Change	--	--	--
NoSeatbelt	1	0	0	NoSeatbeltYTD	1	0	0
NoSeatbelt YoY%	--	-100.0%	--	NoSeatbeltYTD YoY%	--	-100.0%	--



Data source (Collision Reporting System) date:  
03-Feb-2025

#### Detachment: 40 - SUPERIOR EAST (Wawa)

Location code(s): 4000 - SUPERIOR EAST (Wawa), 4010 - SUPERIOR EAST (Chapleau), 4020 - SUPERIOR EAST (Hornepayne), 4030 - SUPERIOR EAST (White River), 4040 - SUPERIOR EAST (Wawa Municipal), 4050 - SUPERIOR EAST (Foleyet), 4070 - BRUNSWICK HOUSE FN, 4071 - CHAPLEAU CREE FN, 4072 - CHAPLEAU OJIBWE FN, 4074 - MICHIPICOTEN FN

Area(s): ALL

Data source date:  
03-Feb-2025

Report Generated on:  
06-Feb-2025 1:11:39 PM



## OPP Detachment Board Report Records Management System October - December 2024

### Criminal Code and Provincial Statute Charges Laid

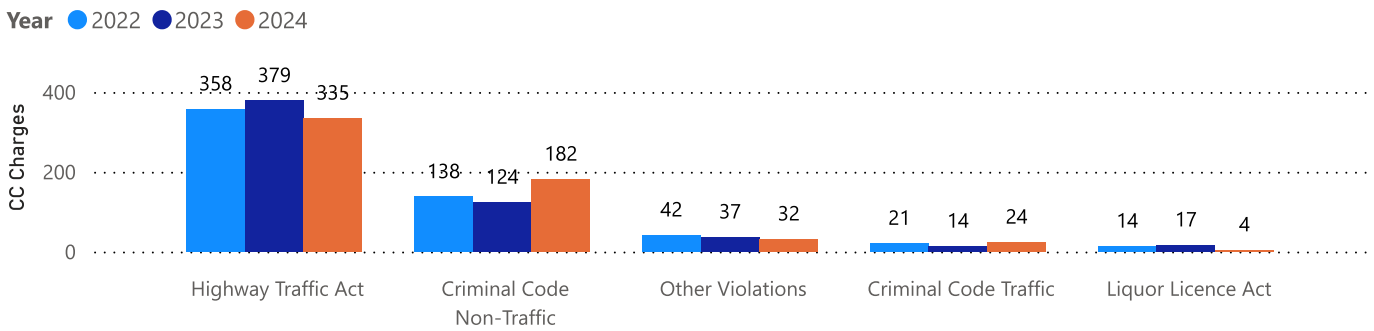
October - December

Year	2022		2023		2024	
ChargeCategory1	Offence Count	% Change	Offence Count	% Change	Offence Count	% Change
Criminal Code Non-Traffic	138	--	124	-10.1%	182	46.8%
Criminal Code Traffic	21	--	14	-33.3%	24	71.4%
Highway Traffic Act	358	--	379	5.9%	335	-11.6%
Liquor Licence Act	14	--	17	21.4%	4	-76.5%
Other Violations	42	--	37	-11.9%	32	-13.5%
<b>Total</b>	<b>573</b>	<b>--</b>	<b>571</b>	<b>-0.3%</b>	<b>577</b>	<b>1.1%</b>

YTD

Year	2022		2023		2024	
ChargeCategory1	Offence Count	% Change	Offence Count	% Change	Offence Count	% Change
Criminal Code Non-Traffic	699	--	698	-0.1%	701	0.4%
Criminal Code Traffic	66	--	60	-9.1%	63	5.0%
Highway Traffic Act	1,144	--	1,837	60.6%	1,834	-0.2%
Liquor Licence Act	43	--	30	-30.2%	13	-56.7%
Other Violations	167	--	214	28.1%	169	-21.0%
<b>Total</b>	<b>2,119</b>	<b>--</b>	<b>2,839</b>	<b>34.0%</b>	<b>2,780</b>	<b>-2.1%</b>

October - December



### Traffic Related Charges

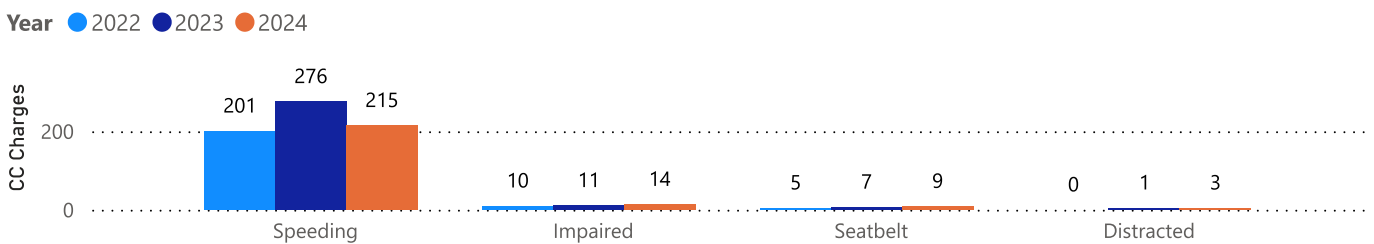
October - December

Year	2022		2023		2024	
ChargeCategory2	Offence Count	% Change	Offence Count	% Change	Offence Count	% Change
Speeding	201	--	276	37.3%	215	-22.1%
Seatbelt	5	--	7	40.0%	9	28.6%
Impaired	10	--	11	10.0%	14	27.3%
Distracted	0	--	1	--	3	200.0%

YTD

Year	2022		2023		2024	
ChargeCategory2	Offence Count	% Change	Offence Count	% Change	Offence Count	% Change
Speeding	729	--	1,421	94.9%	1,407	-1.0%
Seatbelt	31	--	24	-22.6%	44	83.3%
Impaired	35	--	38	8.6%	49	28.9%
Distracted	1	--	2	100.0%	3	50.0%

October - December



Detachment: 40 - SUPERIOR EAST (Wawa)

Location code(s): 4000 - SUPERIOR EAST (Wawa), 4010 - SUPERIOR EAST (Chapleau), 4020 - SUPERIOR EAST (Hornepayne), 4030 - SUPERIOR EAST (White River), 4040 - SUPERIOR EAST (Wawa Municipal), 4050 - SUPERIOR EAST (Foleyet), 4070 - BRUNSWICK HOUSE FN, 4071 - CHAPLEAU CREE FN, 4072 - CHAPLEAU OJIBWE FN, 4074 - MICHIPICOTEN FN

Area(s): ALL

Data source date:

3-Feb-25

Report Generated on:

06-Feb-2025 1:11:39 PM



## OPP Detachment Board Report Records Management System October - December 2024

### eTicketing Warnings

October - December				
Year	2023		2024	
Type	Total	% Change	Total	% Change
Warning	322	-25.6%	265	-17.7%

YTD				
Year	2023		2024	
Type	Total	% Change	Total	% Change
Warning	2,218	148.9%	1,628	-26.6%



*Note: The eTicketing system was not fully implemented until the end of 2022, therefore data is only available beginning in 2023. % Change in 2023 may appear higher in this report due to the incomplete 2022 data.*

**Detachment: 40 - SUPERIOR EAST (Wawa)**

Location code(s): 4000 - SUPERIOR EAST (Wawa), 4010 - SUPERIOR EAST (Chapleau), 4020 - SUPERIOR EAST (Hornepayne), 4030 - SUPERIOR EAST (White River), 4040 - SUPERIOR EAST (Wawa Municipal), 4050 - SUPERIOR EAST (Foleyet), 4070 - BRUNSWICK HOUSE FN, 4071 - CHAPLEAU CREE FN, 4072 - CHAPLEAU OJIBWE FN, 4074 - MICHIPICOTEN FN

Area(s): ALL

Data source date:  
3-Feb-25

Report Generated on:  
06-Feb-2025 1:15:31 PM



## OPP Detachment Board Report Records Management System October - December 2024

### Violent Crime

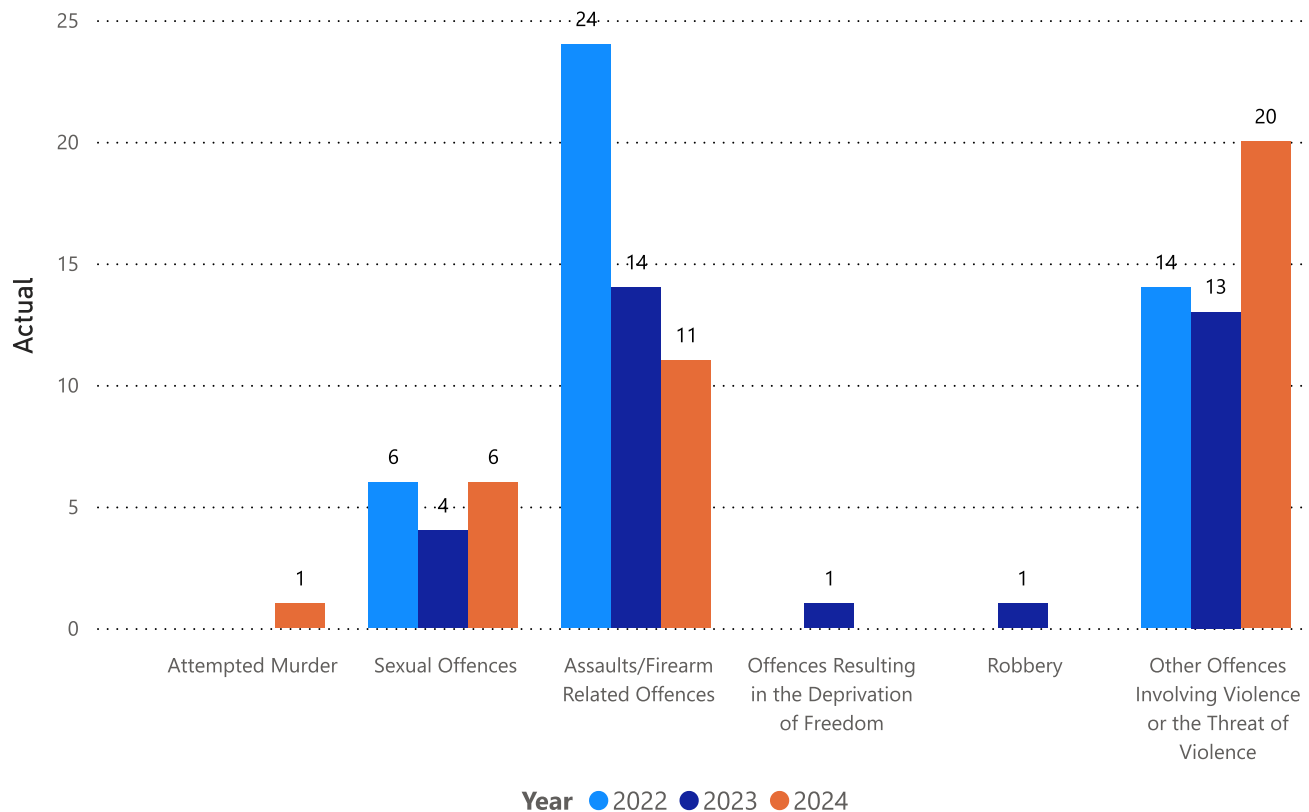
October-December

Year	2022		2023		2024	
ViolationGrp	Actual	% Change	Actual	% Change	Actual	% Change
Homicides	0	--	0	--	0	--
Other Offences Causing Death	0	--	0	--	0	--
Attempted Murder	0	--	0	--	1	--
Sexual Offences	6	--	4	-33.3%	6	50.0%
Assaults/Firearm Related Offences	24	--	14	-41.7%	11	-21.4%
Offences Resulting in the Deprivation of Freedom	0	--	1	--	0	-100.0%
Robbery	0	--	1	--	0	-100.0%
Other Offences Involving Violence or the Threat of Violence	14	--	13	-7.1%	20	53.8%
Offences in Relation to Sexual Services	0	--	0	--	0	--
<b>Total</b>	<b>44</b>	<b>--</b>	<b>33</b>	<b>-25.0%</b>	<b>38</b>	<b>15.2%</b>

YTD

Year	2022		2023		2024	
ViolationGrp	Actual	% Change	Actual	% Change	Actual	% Change
Homicides	0	--	0	--	0	--
Other Offences Causing Death	0	--	0	--	0	--
Attempted Murder	0	--	0	--	1	--
Sexual Offences	19	--	23	21.1%	22	-4.3%
Assaults/Firearm Related Offences	89	--	85	-4.5%	54	-36.5%
Offences Resulting in the Deprivation of Freedom	4	--	3	-25.0%	1	-66.7%
Robbery	0	--	2	--	0	-100.0%
Other Offences Involving Violence or the Threat of Violence	50	--	71	42.0%	59	-16.9%
Offences in Relation to Sexual Services	0	--	0	--	0	--
<b>Total</b>	<b>162</b>	<b>--</b>	<b>184</b>	<b>13.6%</b>	<b>137</b>	<b>-25.5%</b>

October - December



Detachment: 40 - SUPERIOR EAST (Wawa)

Location code(s): 4000 - SUPERIOR EAST (Wawa), 4010 - SUPERIOR EAST (Chapleau), 4020 - SUPERIOR EAST (Hornepayne), 4030 - SUPERIOR EAST (White River), 4040 - SUPERIOR EAST (Wawa Municipal), 4050 - SUPERIOR EAST (Foleyet), 4070 - BRUNSWICK HOUSE FN, 4071 - CHAPLEAU CREE FN, 4072 - CHAPLEAU OJIBWE FN, 4074 - MICHIPICOTEN FN

Area(s): ALL

Data source date:  
03-Feb-2025

Report Generated on:  
06-Feb-2025 1:11:39 PM



## OPP Detachment Board Report Records Management System October - December 2024

### Property Crime

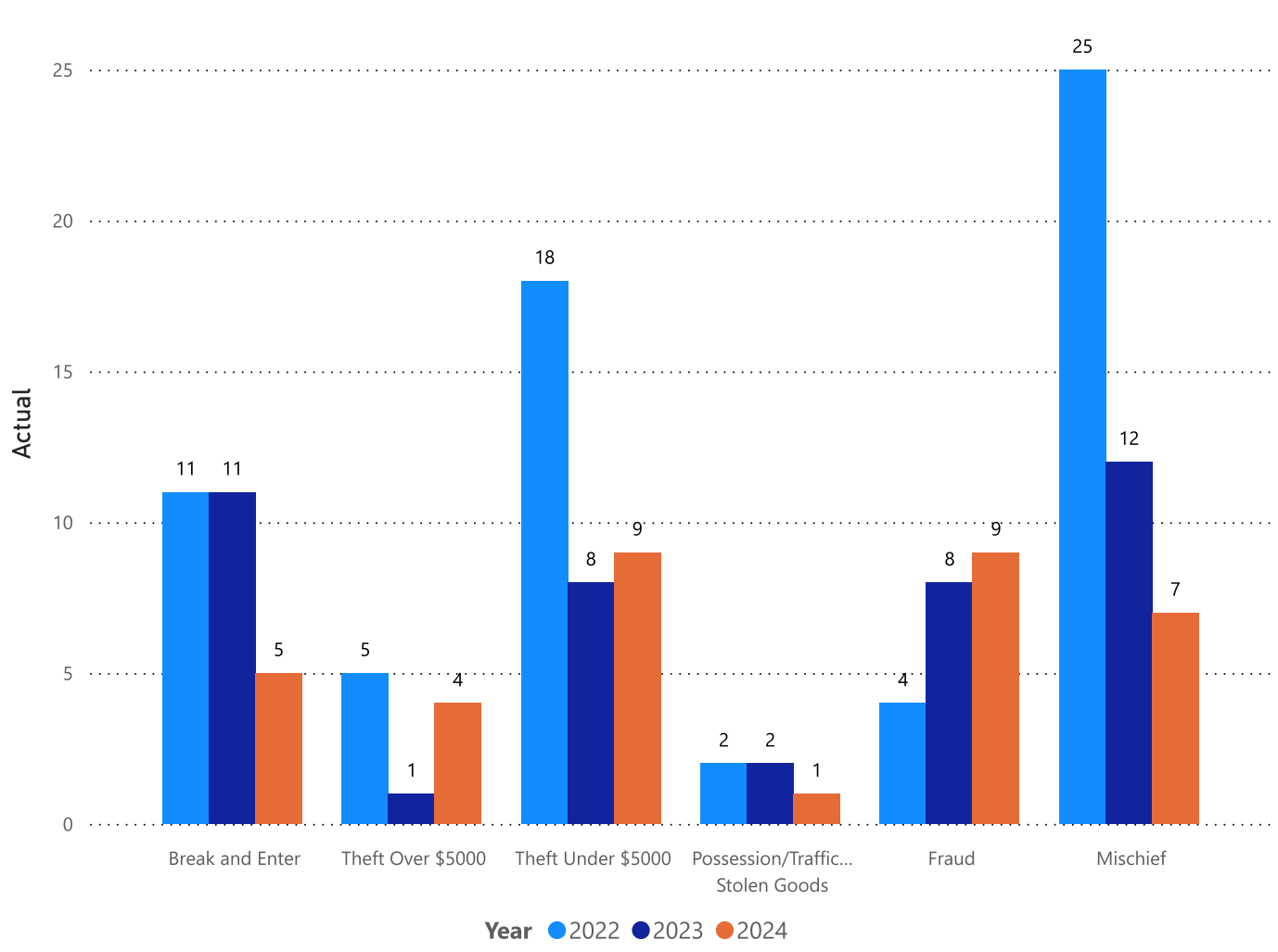
October - December

Year	2022		2023		2024	
ViolationGrp	Actual	% Change	Actual	% Change	Actual	% Change
Arson	0	--	0	--	0	--
Break and Enter	11	--	11	0.0%	5	-54.5%
Theft Over \$5000	5	--	1	-80.0%	4	300.0%
Theft Under \$5000	18	--	8	-55.6%	9	12.5%
Possession/Trafficking Stolen Goods	2	--	2	0.0%	1	-50.0%
Fraud	4	--	8	100.0%	9	12.5%
Mischief	25	--	12	-52.0%	7	-41.7%
<b>Total</b>	<b>65</b>	<b>--</b>	<b>42</b>	<b>-35.4%</b>	<b>35</b>	<b>-16.7%</b>

YTD

Year	2022		2023		2024	
ViolationGrp	Actual	% Change	Actual	% Change	Actual	% Change
Arson	1	--	2	100.0%	0	-100.0%
Break and Enter	71	--	44	-38.0%	27	-38.6%
Theft Over \$5000	20	--	20	0.0%	17	-15.0%
Theft Under \$5000	92	--	87	-5.4%	54	-37.9%
Possession/Trafficking Stolen Goods	3	--	9	200.0%	6	-33.3%
Fraud	38	--	43	13.2%	43	0.0%
Mischief	91	--	69	-24.2%	39	-43.5%
<b>Total</b>	<b>316</b>	<b>--</b>	<b>274</b>	<b>-13.3%</b>	<b>186</b>	<b>-32.1%</b>

October - December



**Detachment: 40 - SUPERIOR EAST (Wawa)**

Location code(s): 4000 - SUPERIOR EAST (Wawa), 4010 - SUPERIOR EAST (Chapleau), 4020 - SUPERIOR EAST (Hornepayne), 4030 - SUPERIOR EAST (White River), 4040 - SUPERIOR EAST (Wawa Municipal), 4050 - SUPERIOR EAST (Foleyet), 4070 - BRUNSWICK HOUSE FN, 4071 - CHAPLEAU CREE FN, 4072 - CHAPLEAU OJIBWE FN, 4074 - MICHIPICOTEN FN

Area(s): ALL

Data source date:  
03-Feb-2025

Report Generated on:  
06-Feb-2025 1:11:39 PM



**OPP Detachment Board Report  
Records Management System  
October - December 2024**

**Drug Crime**

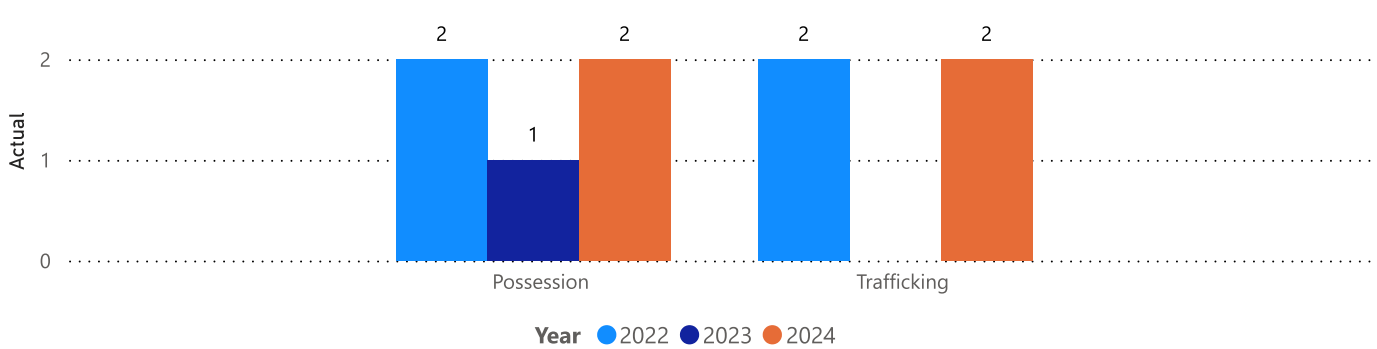
**October - December**

Year	2022		2023		2024	
	Actual	% Change	Actual	% Change	Actual	% Change
Possession	2	--	1	-50.0%	2	100.0%
Trafficking	2	--	0	-100.0%	2	--
Importation & Production	0	--	0	--	0	--
Cannabis Possession	0	--	0	--	0	--
Cannabis Distribution	0	--	0	--	0	--
Cannabis Sale	0	--	0	--	0	--
Cannabis Importation & Exportation	0	--	0	--	0	--
Cannabis Production	0	--	0	--	0	--
Other Cannabis Violations	0	--	0	--	0	--
<b>Total</b>	<b>4</b>	<b>--</b>	<b>1</b>	<b>-75.0%</b>	<b>4</b>	<b>300.0%</b>

**YTD**

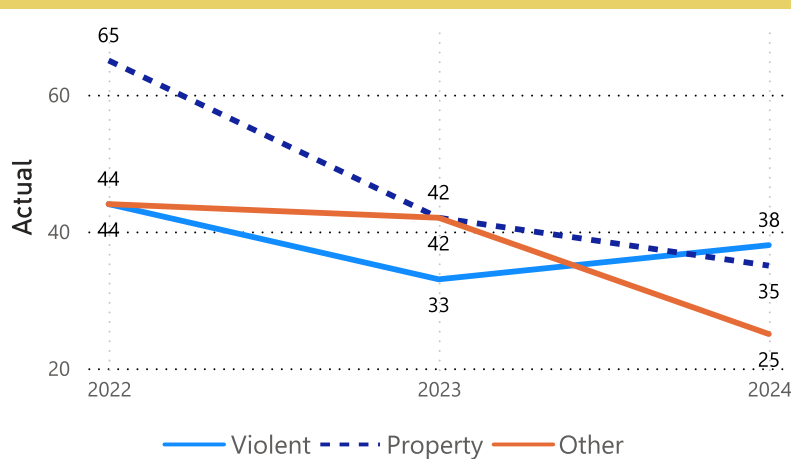
Year	2022		2023		2024	
	Actual	% Change	Actual	% Change	Actual	% Change
Possession	9	--	4	-55.6%	6	50.0%
Trafficking	7	--	4	-42.9%	7	75.0%
Importation & Production	0	--	0	--	0	--
Cannabis Possession	0	--	0	--	0	--
Cannabis Distribution	0	--	0	--	0	--
Cannabis Sale	0	--	0	--	0	--
Cannabis Importation & Exportation	0	--	0	--	0	--
Cannabis Production	0	--	0	--	0	--
Other Cannabis Violations	0	--	0	--	0	--
<b>Total</b>	<b>16</b>	<b>--</b>	<b>8</b>	<b>-50.0%</b>	<b>13</b>	<b>62.5%</b>

**October - December**



**Top 3 Violation Types**

**October - December**



**Top 5 Violation Groups**

**October - December**

ViolationGrp	2022	2023	2024	Total
Failure to Comply	38	37	20	<b>95</b>
Assaults/Firearm Related Offences	24	14	11	<b>49</b>
Other Offences Involving Violence or the Threat of Violence	14	13	20	<b>47</b>
Mischief	25	12	7	<b>44</b>
Provincial Statutes	14	16	10	<b>40</b>

Detachment: 40 - SUPERIOR EAST (Wawa)

Location code(s): 4000 - SUPERIOR EAST (Wawa), 4010 - SUPERIOR EAST (Chapleau), 4020 - SUPERIOR EAST (Hornepayne), 4030 - SUPERIOR EAST (White River), 4040 - SUPERIOR EAST (Wawa Municipal), 4050 - SUPERIOR EAST (Foleyet), 4070 - BRUNSWICK HOUSE FN, 4071 - CHAPLEAU CREE FN, 4072 - CHAPLEAU OJIBWE FN, 4074 - MICHIPICOTEN FN

Area(s): ALL

Data source date:  
03-Feb-2025

Report Generated on:  
06-Feb-2025 1:11:39 PM





## OPP Detachment Board Report Records Management System October - December 2024

### Other Crime Occurrences

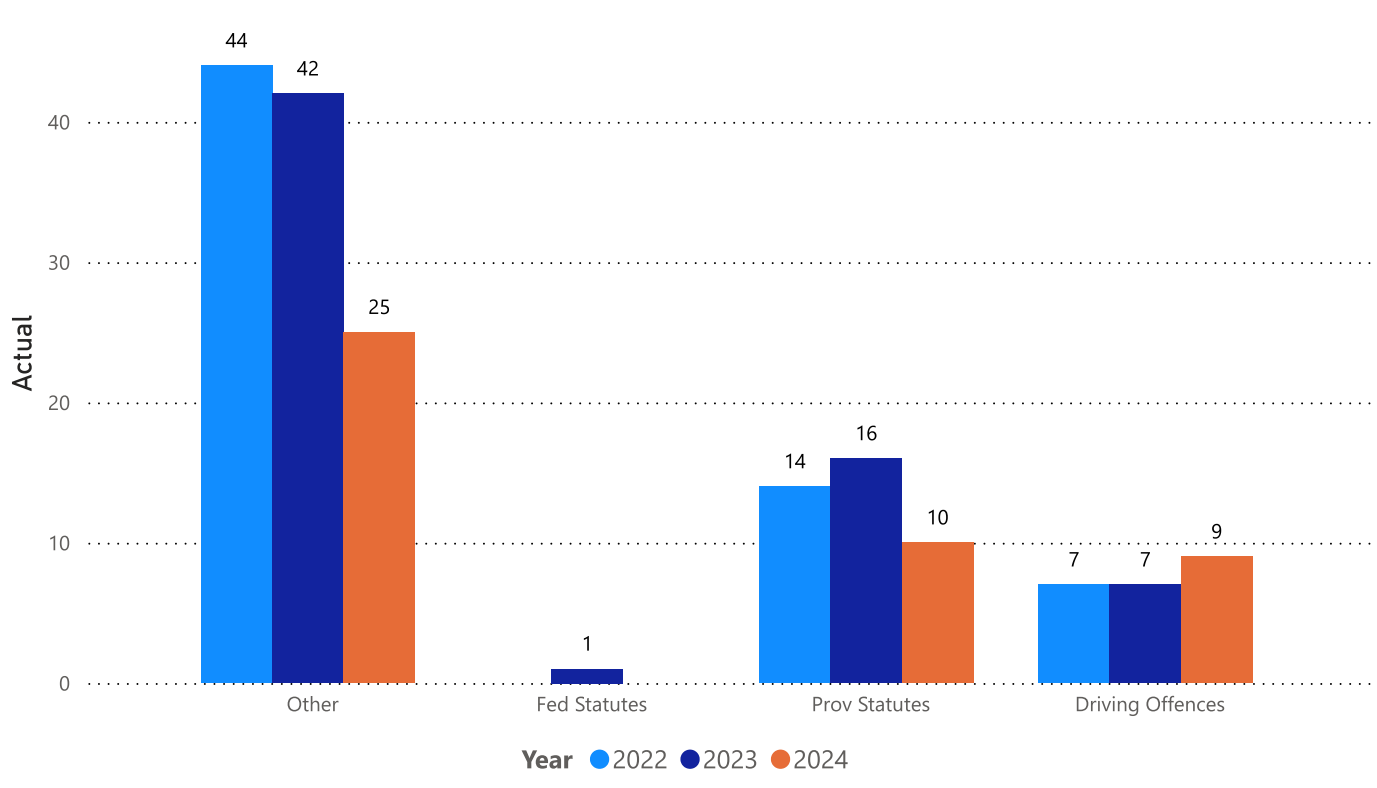
October - December

Year	2022		2023		2024	
Violation_rollup	Actual	% Change	Actual	% Change	Actual	% Change
Other	44	--	42	-4.5%	25	-40.5%
Fed Statutes	0	--	1	--	0	-100.0%
Prov Statutes	14	--	16	14.3%	10	-37.5%
Driving Offences	7	--	7	0.0%	9	28.6%
<b>Total</b>	<b>65</b>	<b>--</b>	<b>66</b>	<b>1.5%</b>	<b>44</b>	<b>-33.3%</b>

YTD

Year	2022		2023		2024	
Violation_rollup	Actual	% Change	Actual	% Change	Actual	% Change
Other	177	--	180	1.7%	166	-7.8%
Fed Statutes	0	--	3	--	5	66.7%
Prov Statutes	69	--	57	-17.4%	36	-36.8%
Driving Offences	31	--	24	-22.6%	29	20.8%
<b>Total</b>	<b>277</b>	<b>--</b>	<b>264</b>	<b>-4.7%</b>	<b>236</b>	<b>-10.6%</b>

October - December



**Detachment: 40 - SUPERIOR EAST (Wawa)**

Location code(s): 4000 - SUPERIOR EAST (Wawa), 4010 - SUPERIOR EAST (Chapleau), 4020 - SUPERIOR EAST (Hornepayne), 4030 - SUPERIOR EAST (White River), 4040 - SUPERIOR EAST (Wawa Municipal), 4050 - SUPERIOR EAST (Foleyet), 4070 - BRUNSWICK HOUSE FN, 4071 - CHAPLEAU CREE FN, 4072 - CHAPLEAU OJIBWE FN, 4074 - MICHIPICOTEN FN

Area(s): ALL

Data source date:  
03-Feb-2025

Report Generated on:  
06-Feb-2025 1:11:39 PM



## OPP Detachment Board Report Records Management System October - December 2024

### Clearance Rate

October - December

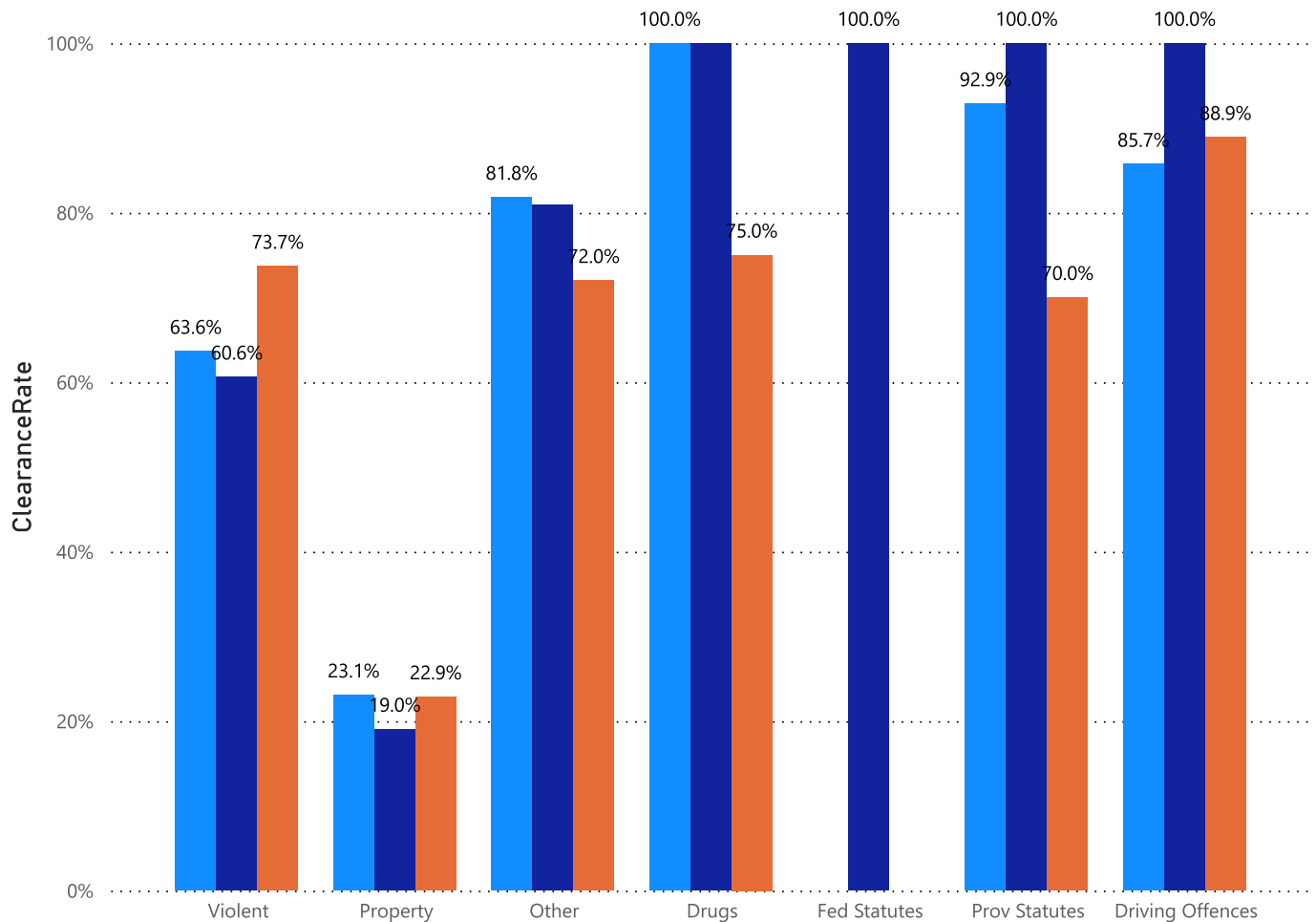
Year	2022		2023		2024	
	%	% Change	%	% Change	%	% Change
Violent	63.6%	--	60.6%	-4.8%	73.7%	21.6%
Property	23.1%	--	19.0%	-17.5%	22.9%	20.0%
Other	81.8%	--	81.0%	-1.1%	72.0%	-11.1%
Drugs	100.0%	--	100.0%	0.0%	75.0%	-25.0%
Fed Statutes			100.0%	--		-100.0%
Prov Statutes	92.9%	--	100.0%	7.7%	70.0%	-30.0%
Driving Offences	85.7%	--	100.0%	16.7%	88.9%	-11.1%

YTD

Year	2022		2023		2024	
	%	% Change	%	% Change	%	% Change
Violent	73.5%	--	79.9%	8.8%	81.0%	1.4%
Property	21.5%	--	28.8%	34.0%	27.4%	-4.9%
Other	88.7%	--	87.2%	-1.7%	83.1%	-4.7%
Drugs	93.8%	--	87.5%	-6.7%	76.9%	-12.1%
Fed Statutes			100.0%	--	80.0%	-20.0%
Prov Statutes	88.4%	--	93.0%	5.2%	86.1%	-7.4%
Driving Offences	90.3%	--	83.3%	-7.7%	93.1%	11.7%

October - December

Year ● 2022 ● 2023 ● 2024



**Detachment: 40 - SUPERIOR EAST (Wawa)**

Location code(s): 4000 - SUPERIOR EAST (Wawa), 4010 - SUPERIOR EAST (Chapleau), 4020 - SUPERIOR EAST (Hornepayne), 4030 - SUPERIOR EAST (White River), 4040 - SUPERIOR EAST (Wawa Municipal), 4050 - SUPERIOR EAST (Foleyet), 4070 - BRUNSWICK HOUSE FN, 4071 - CHAPLEAU CREE FN, 4072 - CHAPLEAU OJIBWE FN, 4074 - MICHIPICOTEN FN

Area(s): ALL

Data source date:

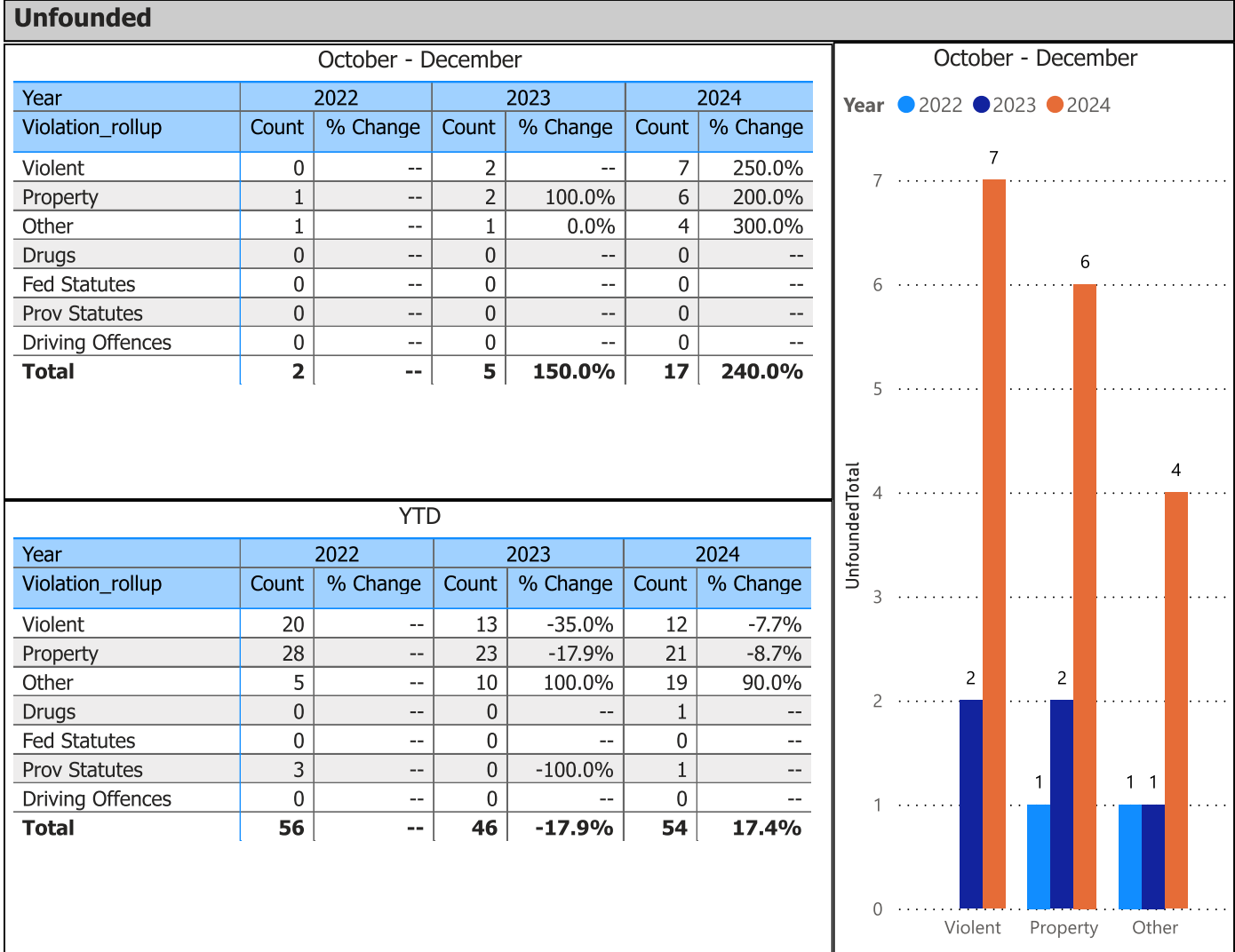
03-Feb-2025

Report Generated on:

06-Feb-2025 1:11:39 PM



## OPP Detachment Board Report Records Management System October - December 2024



**Detachment: 40 - SUPERIOR EAST (Wawa)**

Location code(s): 4000 - SUPERIOR EAST (Wawa), 4010 - SUPERIOR EAST (Chapleau), 4020 - SUPERIOR EAST (Hornepayne), 4030 - SUPERIOR EAST (White River), 4040 - SUPERIOR EAST (Wawa Municipal), 4050 - SUPERIOR EAST (Foleyet), 4070 - BRUNSWICK HOUSE FN, 4071 - CHAPLEAU CREE FN, 4072 - CHAPLEAU OJIBWE FN, 4074 - MICHIPICOTEN FN

Area(s): ALL

Data source date:

03-Feb-2025

Report Generated on:

06-Feb-2025 1:11:39 PM



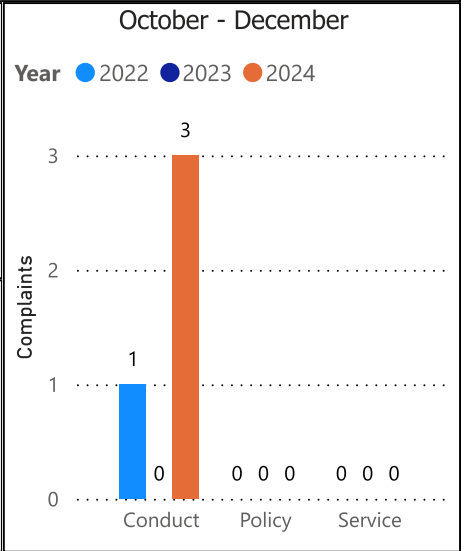
## OPP Detachment Board Report Records Management System October - December 2024

### Public Complaints (Detachment Level Only)

October - December						
Year	2022		2023		2024	
INCIDENT_TYPE	Count	% Change	Count	% Change	Count	% Change
Conduct	1	--	0	-100.0%	3	--
Policy	0	--	0	--	0	--
Service	0	--	0	--	0	--
<b>Total</b>	<b>1</b>	<b>--</b>	<b>0</b>	<b>-100.0%</b>	<b>3</b>	<b>--</b>

YTD						
Year	2022		2023		2024	
INCIDENT_TYPE	Count	% Change	Count	% Change	Count	% Change
Conduct	2	--	5	150.0%	6	20.0%
Policy	0	--	1	--	0	-100.0%
Service	0	--	0	--	0	--
<b>Total</b>	<b>2</b>	<b>--</b>	<b>6</b>	<b>200.0%</b>	<b>6</b>	<b>0.0%</b>



Data source: RMS Data Feed

Ontario Provincial Police, Professional Standards Bureau Commander Reports - File Manager System

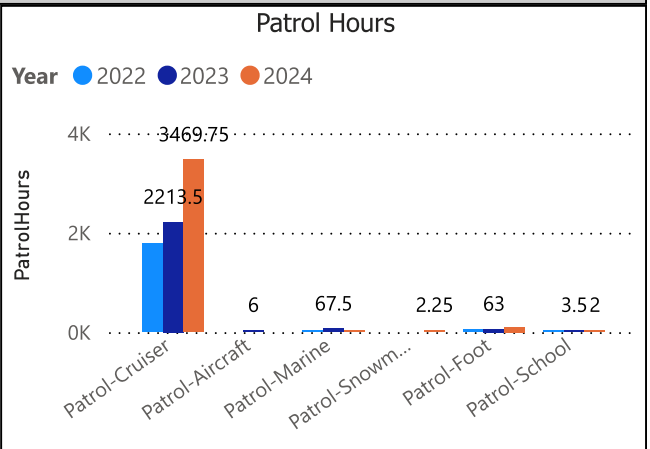
Data source date:

03-Feb-2025

### Daily Activity Reporting

#### Daily Activity Reporting Patrol Hours

October - December			
ODCdescr	2022	2023	2024
Patrol-Cruiser	1,781.50	2,213.50	3,469.75
Patrol-Aircraft	0.00	6.00	0.00
Patrol-Motorcycle	0.00	0.00	0.00
Patrol-Marine	9.00	67.50	27.00
Patrol-ATV	0.00	0.00	0.00
Patrol-Snowmobile	0.00	0.00	2.25
Patrol-Bicycle	0.00	0.00	0.00
Patrol-Foot	47.25	63.00	101.00
Patrol-School	9.00	3.50	2.00
<b>Total</b>	<b>1,846.75</b>	<b>2,353.50</b>	<b>3,602.00</b>



Data source (Daily Activity Reporting System) date:

03-Feb-2025

**Detachment: 40 - SUPERIOR EAST (Wawa)**

Location code(s): 4000 - SUPERIOR EAST (Wawa), 4010 - SUPERIOR EAST (Chapleau), 4020 - SUPERIOR EAST (Hornepayne), 4030 - SUPERIOR EAST (White River), 4040 - SUPERIOR EAST (Wawa Municipal), 4050 - SUPERIOR EAST (Foleyet), 4070 - BRUNSWICK HOUSE FN, 4071 - CHAPLEAU CREE FN, 4072 - CHAPLEAU OJIBWE FN, 4074 - MICHIPICOTEN FN

Data source date:

03-Feb-2025

Report Generated on:

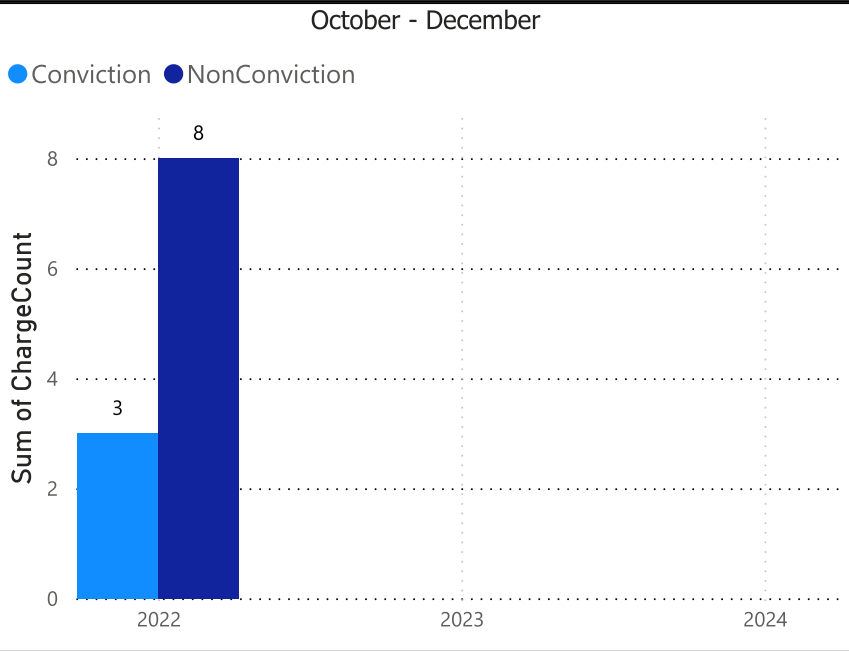
06-Feb-2025 1:11:39 PM



## OPP Detachment Board Report Records Management System October - December 2024

### Youth Charges by Disposition Type

October - December			
Disposition_Type	2022	2023	2024
Bail	0	0	0
Conviction	3	0	0
Diversion	0	0	0
NonConviction	8	0	0
NotAccepted	0	0	0
POATicket	0	0	0
<b>Total</b>	<b>11</b>	<b>0</b>	<b>0</b>



YTD			
Disposition_Type	2022	2023	2024
Bail	0	0	0
Conviction	15	5	2
Diversion	6	0	3
NonConviction	30	37	20
NotAccepted	0	0	0
POATicket	0	10	14
<b>Total</b>	<b>51</b>	<b>52</b>	<b>39</b>

### Youth Charges by Disposition and Occurrence Type

October - December		
Year	2024	Total
OccType		
<b>Total</b>		<b>0</b>

YTD							
Year	2024						Total
OccType	Bail	Conviction	Diversion	NonConviction	NotAccepted	POATicket	
Animal complaint		1					<b>1</b>
Assault	0	1	0	4	0	0	<b>5</b>
Bail violations		0	0	3	0	0	<b>3</b>
Breach of probation	0	0	0	1	0		<b>1</b>
eTicket - Vehicle		0	0	0	0	14	<b>14</b>
Theft		0	2	2	0		<b>4</b>
Threats		0	1	0			<b>1</b>
Warrants		0		1			<b>1</b>
Weapons		0	0	9	0		<b>9</b>
<b>Total</b>	<b>0</b>	<b>2</b>	<b>3</b>	<b>20</b>	<b>0</b>	<b>14</b>	<b>39</b>

The tables and chart on this page present summarized youth charges by disposition and occurrence type that have been recorded in the OPP Niche RMS application. Of note... the Niche data sourced for this report page only lists youth charges that have had a disposition type entered against them. Therefore, please be aware that the counts of youth charges entries on this report page are understating the potential sum of youth charges that are in OPP Niche RMS.

#### Detachment: 40 - SUPERIOR EAST (Wawa)

Location code(s): 4000 - SUPERIOR EAST (Wawa), 4010 - SUPERIOR EAST (Chapleau), 4020 - SUPERIOR EAST (Hornepayne), 4030 - SUPERIOR EAST (White River), 4040 - SUPERIOR EAST (Wawa Municipal), 4050 - SUPERIOR EAST (Foleyet), 4070 - BRUNSWICK HOUSE FN, 4071 - CHAPLEAU CREE FN, 4072 - CHAPLEAU OJIBWE FN, 4074 - MICHIPICOTEN FN

Area(s): ALL

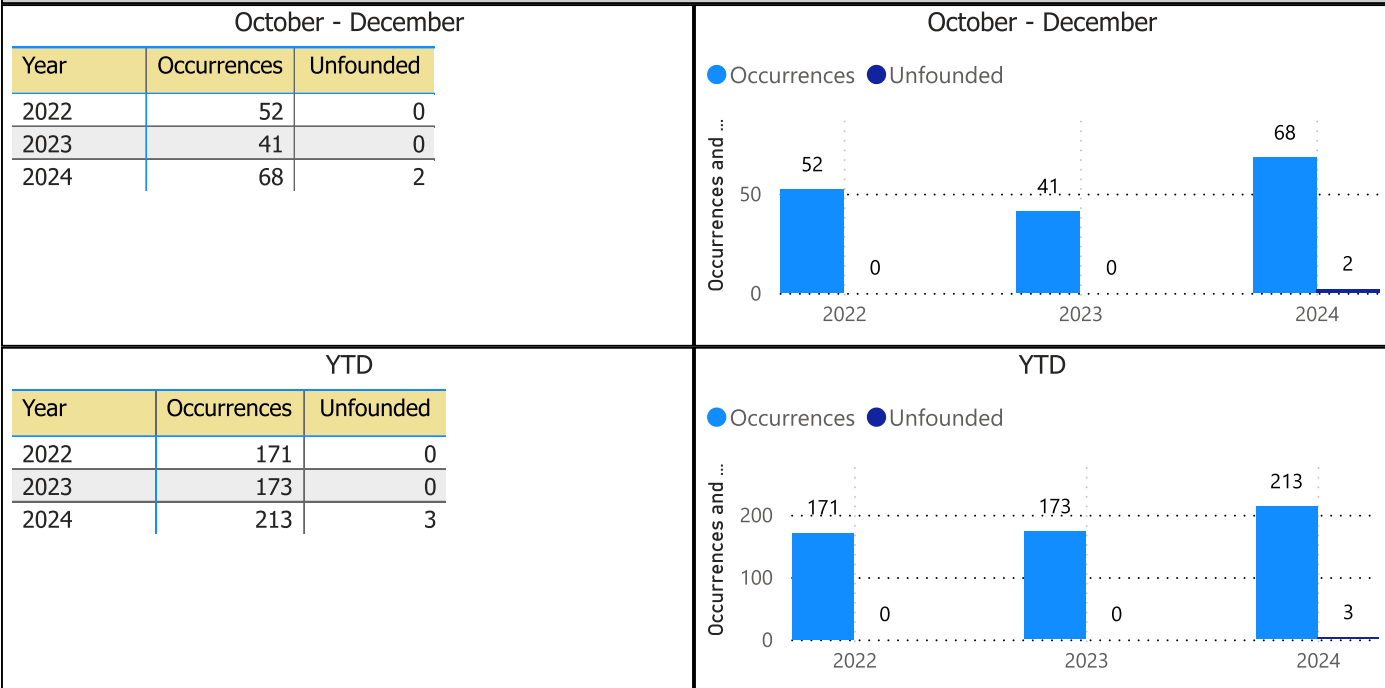
Data source date:  
03-Feb-2025

Report Generated on:  
06-Feb-2025 1:18:37 PM



## OPP Detachment Board Report Records Management System October - December 2024

### Mental Health Act Occurrences



### Mental Health Act Occurrences by Occurrence Type

October - December		
Year	2024	
OccurrenceType	Occurrences	Unfounded
Ambulance Assistance	1	0
Attempt or threat of suicide	10	0
Cyber Enabled Crime - Cyberbullying/Harassment/Stalking	1	0
Domestic dispute	1	1
Harassment	1	0
Mental health act	48	0
Person Well-Being Check	1	0
Phone calls	1	1
Unlawfully at large	3	0
Weapons	1	0
<b>Total</b>	<b>68</b>	<b>2</b>

**Detachment: 40 - SUPERIOR EAST (Wawa)**

Location code(s): 4000 - SUPERIOR EAST (Wawa), 4010 - SUPERIOR EAST (Chapleau), 4020 - SUPERIOR EAST (Hornepayne), 4030 - SUPERIOR EAST (White River), 4040 - SUPERIOR EAST (Wawa Municipal), 4050 - SUPERIOR EAST (Foleyet), 4070 - BRUNSWICK HOUSE FN, 4071 - CHAPLEAU CREE FN, 4072 - CHAPLEAU OJIBWE FN, 4074 - MICHIPICOTEN FN

Area(s): ALL

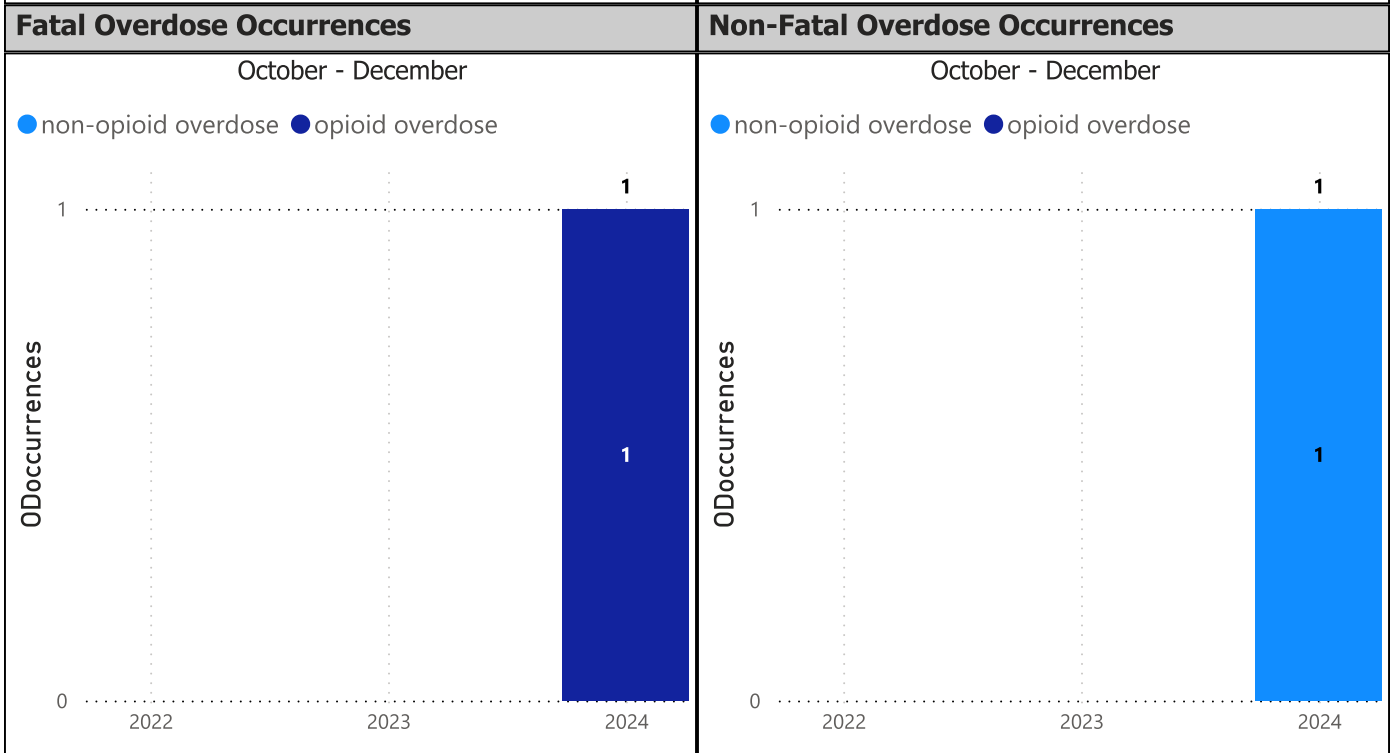
Data source date:  
03-Feb-2025

Report Generated on:  
06-Feb-2025 1:11:39 PM



**OPP Detachment Board Report  
Records Management System  
October - December 2024**

October - December				YTD			
Fatal	2022	2023	2024	Fatal	2022	2023	2024
<input type="checkbox"/> <b>Fatal</b>	<b>0</b>	<b>0</b>	<b>1</b>	<input type="checkbox"/> <b>Fatal</b>	<b>0</b>	<b>2</b>	<b>2</b>
non-opioid overdose	0	0	0	non-opioid overdose	0	0	1
opioid overdose	0	0	1	opioid overdose	0	2	1
<input type="checkbox"/> <b>non-Fatal</b>	<b>0</b>	<b>0</b>	<b>1</b>	<input type="checkbox"/> <b>non-Fatal</b>	<b>0</b>	<b>3</b>	<b>2</b>
non-opioid overdose	0	0	1	non-opioid overdose	0	1	1
opioid overdose	0	0	0	opioid overdose	0	2	1
<b>Total</b>	<b>0</b>	<b>0</b>	<b>2</b>	<b>Total</b>	<b>0</b>	<b>5</b>	<b>4</b>



**Detachment: 40 - SUPERIOR EAST (Wawa)**

Location code(s): 4000 - SUPERIOR EAST (Wawa), 4010 - SUPERIOR EAST (Chapleau), 4020 - SUPERIOR EAST (Hornepayne), 4030 - SUPERIOR EAST (White River), 4040 - SUPERIOR EAST (Wawa Municipal), 4050 - SUPERIOR EAST (Foleyet), 4070 - BRUNSWICK HOUSE FN, 4071 - CHAPLEAU CREE FN, 4072 - CHAPLEAU OJIBWE FN, 4074 - MICHIPICOTEN FN

Area(s): ALL

Data source date:  
03-Feb-2025

Report Generated on:  
06-Feb-2025 1:11:39 PM



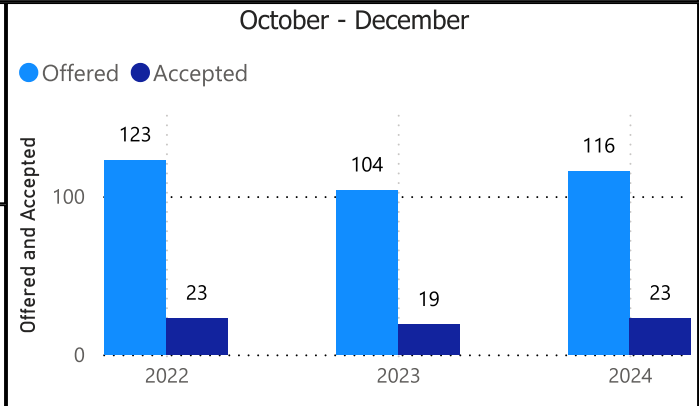
## OPP Detachment Board Report Records Management System October - December 2024

### Referrals to Victim Service Agencies by Year

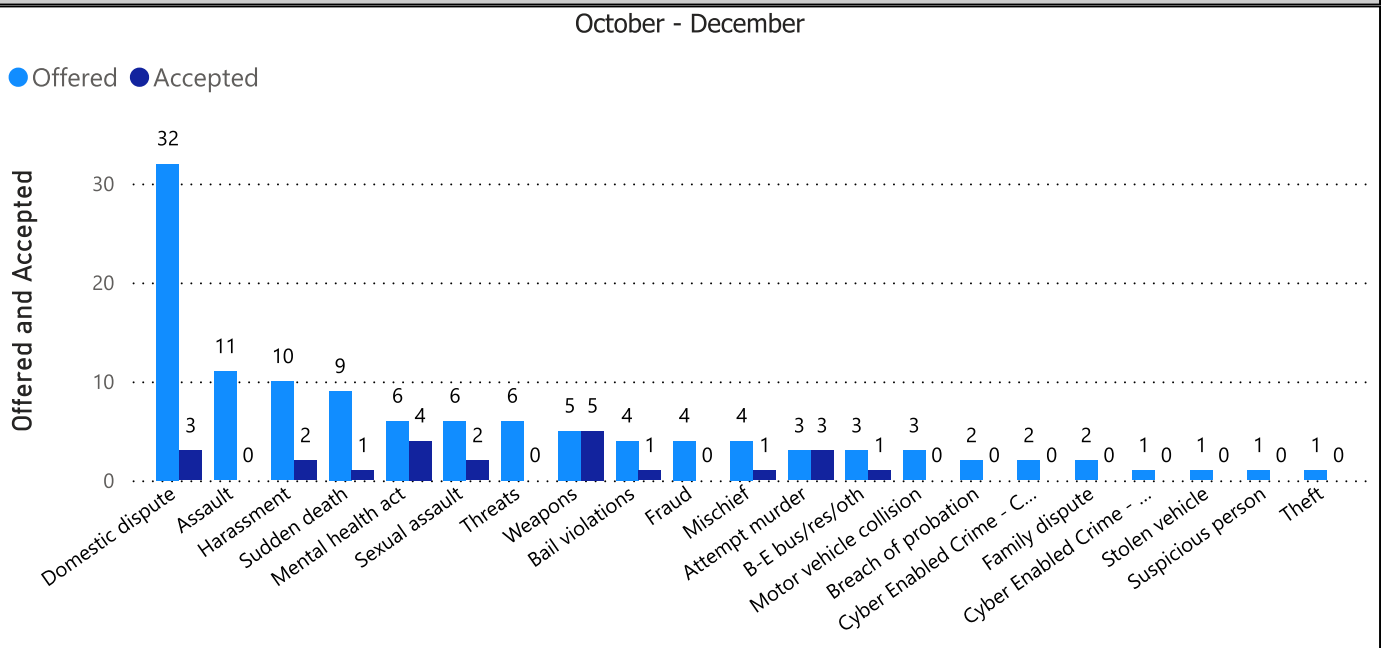
October - December			
Year	Offered	Accepted	% Accepted
2022	123	23	18.7%
2023	104	19	18.1%
2024	116	23	19.7%

YTD			
Year	Offered	Accepted	% Accepted
2022	501	89	17.5%
2023	465	95	20.4%
2024	496	83	16.5%



### Referrals to Victim Service Agencies by Occurrence Type



### Referrals Accepted (%) by Age Group

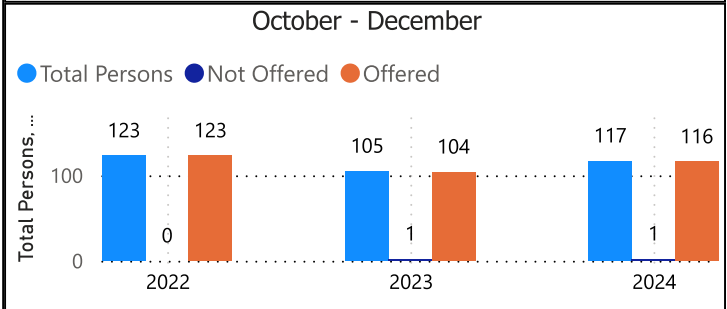
October - December			
PersonAgeRange	2022	2023	2024
	6.6%	6.6%	
11 - 16	66.7%		50.0%
17 - 25	100.0%	100.0%	7.7%
26 - 45	100.0%	83.3%	23.7%
46 - 65	100.0%	100.0%	26.9%
6 - 10			0.0%
Over 65	100.0%		0.0%
Under 6			0.0%

### Referrals Not Offered

October - December			
ServicesNotOfferedReason	2022	2023	2024
	0	0	0
	0	0	0
Victim deceased or unable to respond	0	1	1
Victim resides outside Ontario	0	0	0

YTD			
PersonAgeRange	2022	2023	2024
	6.5%	7.3%	8.9%
11 - 16	85.7%	100.0%	3.7%
17 - 25	100.0%	100.0%	17.0%
26 - 45	100.0%	93.3%	20.4%
46 - 65	100.0%	100.0%	22.5%
6 - 10	100.0%		33.3%
Over 65	100.0%	100.0%	15.6%
Under 6	100.0%	100.0%	0.0%

YTD			
ServicesNotOfferedReason	2022	2023	2024
	0	0	0
	0	0	0
Victim deceased or unable to respond	9	1	7
Victim resides outside Ontario	0	0	0



Detachment: 40 - SUPERIOR EAST (Wawa)

Location code(s): 4000 - SUPERIOR EAST (Wawa), 4010 - SUPERIOR EAST (Chapleau), 4020 - SUPERIOR EAST (Hornepayne), 4030 - SUPERIOR EAST (White River), 4040 - SUPERIOR EAST (Wawa Municipal), 4050 - SUPERIOR EAST (Foleyet), 4070 - BRUNSWICK HOUSE FN, 4071 - CHAPLEAU CREE FN, 4072 - CHAPLEAU OJIBWE FN, 4074 - MICHIPICOTEN FN

Area(s): ALL

Data source date:  
03-Feb-2025

Report Generated on:  
06-Feb-2025 1:11:39 PM



**OPP Detachment Board Report**  
Report Information Page

**Report Data Source Information:**

**Data Sources Utilized**

- Niche RMS – CTSB Data Feed
- Collision Reporting System (eCRS)
- POIB File Manager
- Daily Activity Reporting System

**Niche RMS**

RMS data presented in this report is dynamic in nature and any numbers may change over time as the OPP continue to investigate and solve crime.

The following report tabs acquire their data from the OPP Niche RMS – CTSB Data Feed

- Complaints (Public Complaints Section Only)
- Charges
- Warnings
- Violent Crime
- Property Crime
- Drug Crime
- Clearance Rate
- Unfounded
- Other Crime
- Youth Charges
- MHA – Mental Health Act
- Overdose
- Victim Services

**Collision Reporting System (eCRS)**

Traffic related data for Collisions and Fatalities are collected from the OPP eCRS application.

The following report tabs acquire their data from the OPP eCRS (Collision Reporting System)

- Collisions
- Fatalities

**DAR (Daily Activity Reporting)**

Patrol hours are collected from the OPP DAR application.

The following report tabs acquire their data from the OPP DAR (Daily Activity Reporting)

- Complaints (Patrol Hours Section Only)